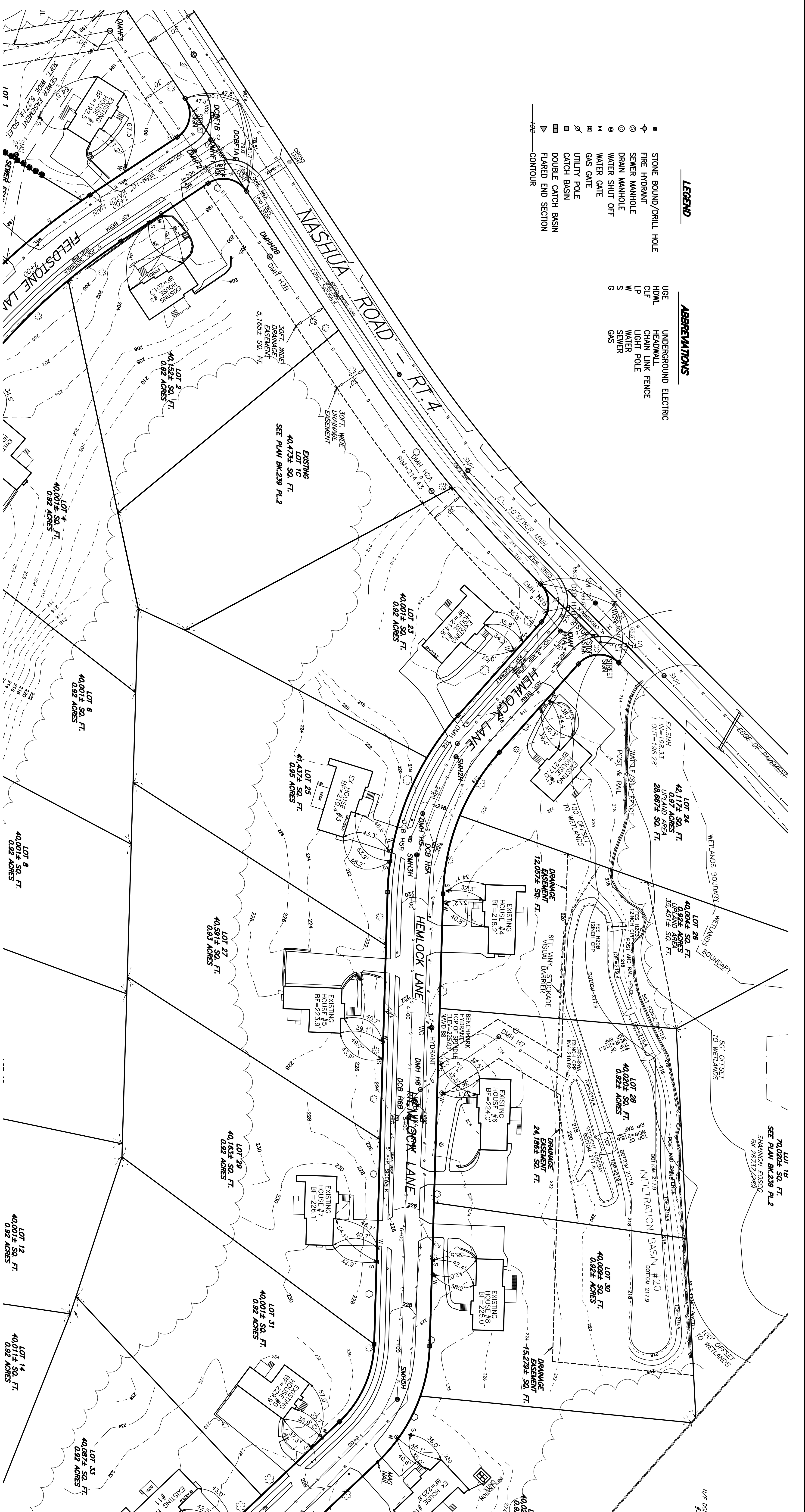




LEGEND	
■	STONE BOUND/DRILL HOLE
⊕	FIRE HYDRANT
⊙	SEWER MANHOLE
⊖	DRAIN MANHOLE
⊗	WATER SHUT OFF
⊘	WATER GATE
⊙	GAS GATE
⊘	UTILITY POLE
⊙	CATCH BASIN
⊙	DOUBLE CATCH BASIN
⊙	FLARED END SECTION
—	CONTOUR

ABBREVIATIONS	
UGE	UNDERGROUND ELECTRIC
HDWL	HEADWALL
CLP	CHAIN LINK FENCE
LP	LIGHT POLE
W	WATER
S	SEWER
G	GAS



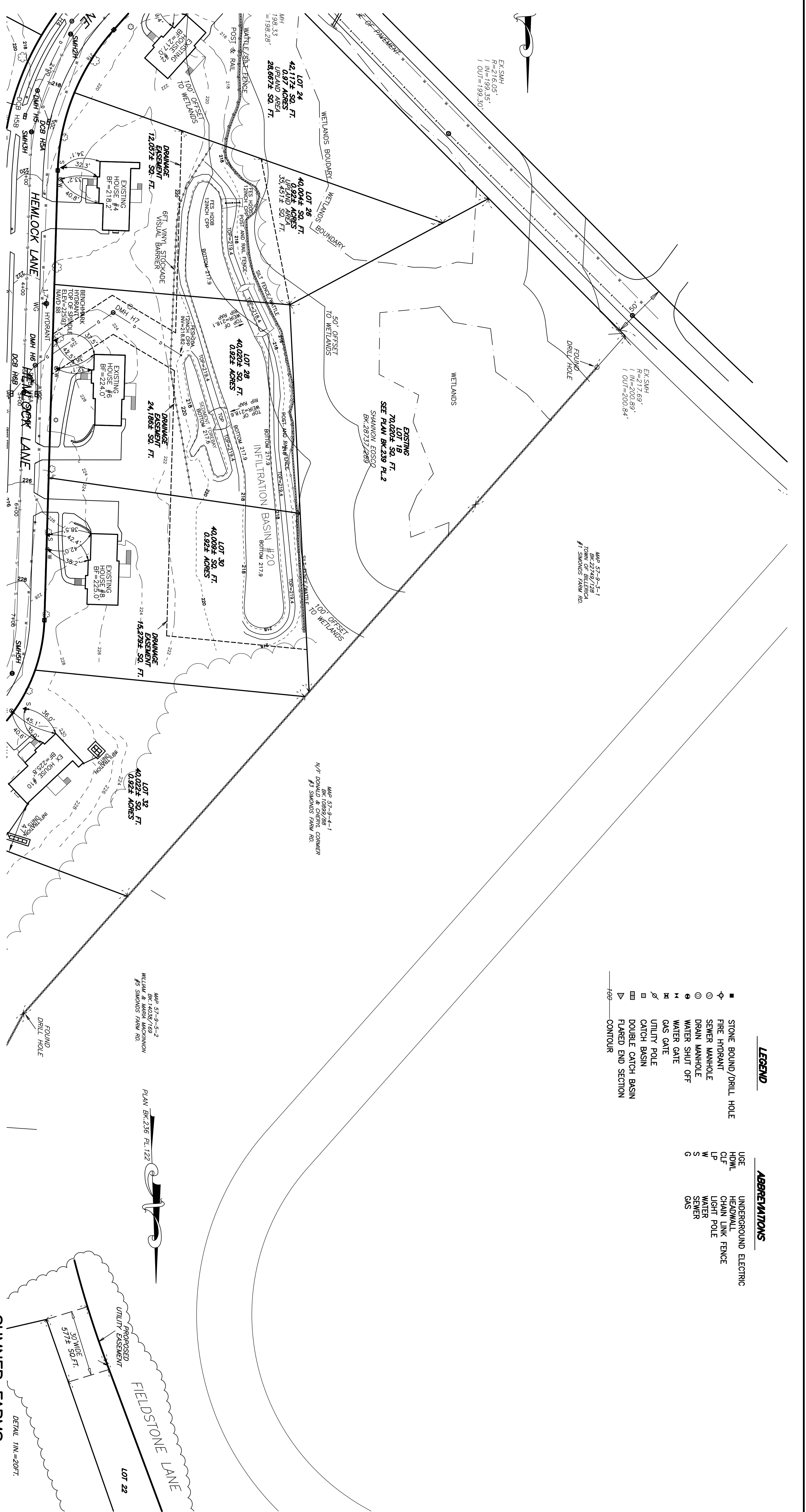
**AS BUILT PLAN**  
**SUMNER FARMS**  
**FIELDSTONE/HEMLOCK LANE**  
**BILLERICA, MA**

PLAN VIEW B

SCALE: 1"=40'  
 NOVEMBER 7, 2023


**Dresser, Williams & Way, Inc.**  
 572 BOSTON RD. - UNIT 5  
 BILLERICA, MA  
 E-MAIL: DW@DWMINC11@HOTMAIL.COM  
 TELEPHONE NO. (978) 663-5410  
 Professional Engineers & Land Surveyors

REVISION	DATE	COMMENTS
2/25/25		REVIEW COMMENTS



- LEGEND**
- STONE BOUND/DRILL HOLE
  - ◆ FIRE HYDRANT
  - ⊙ SEWER MANHOLE
  - ⊙ DRAIN MANHOLE
  - ⊙ WATER SHUT OFF
  - ⊙ WATER GATE
  - ⊙ GAS GATE
  - ⊙ UTILITY POLE
  - ⊙ CATCH BASIN
  - ⊙ DOUBLE CATCH BASIN
  - ⊙ FLARED END SECTION
  - 100' ——— CONTOUR

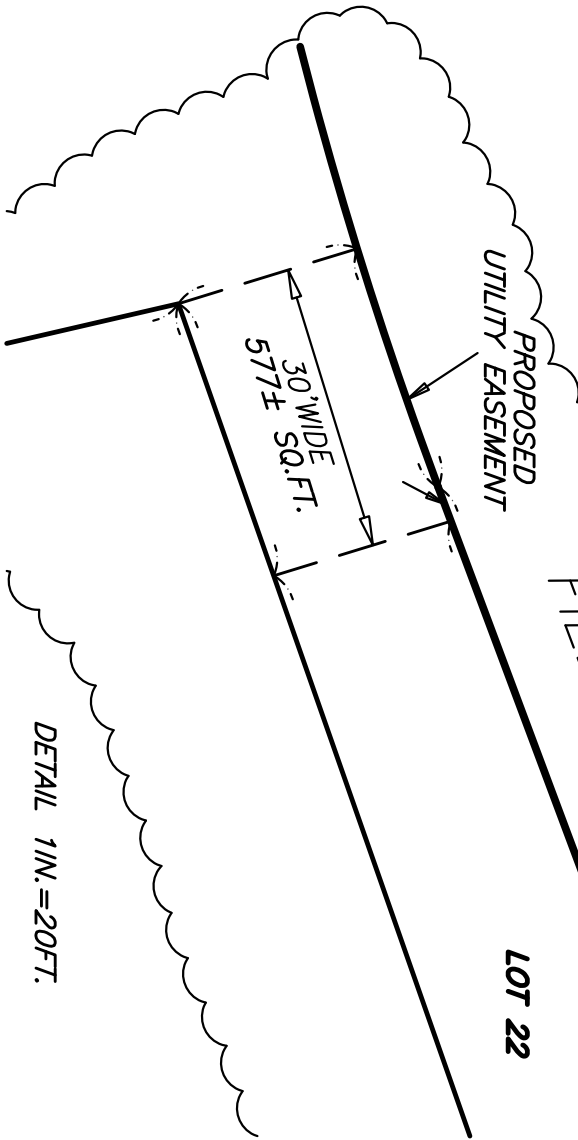
- ABBREVIATIONS**
- U/E UNDERGROUND ELECTRIC
  - H/DW HEADWALL
  - C/F CHAIN LINK FENCE
  - LP LIGHT POLE
  - W WATER
  - S SEWER
  - G GAS



OWNER/APPLICANT  
 BEDFORD WOODS  
 204 ANDOVER ROAD  
 BILLERICA, MA 01821

MAP 57-9-5-2  
 WILLIAM & MORGAN MCKENNON  
 #3 SIMONDS FARM RD.

PLAN BK.236 PL.122



**SUMNER FARMS  
 AS BUILT PLAN**

FIELDSTONE/HEMLOCK LANE  
 BILLERICA, MA

PLAN VIEW C

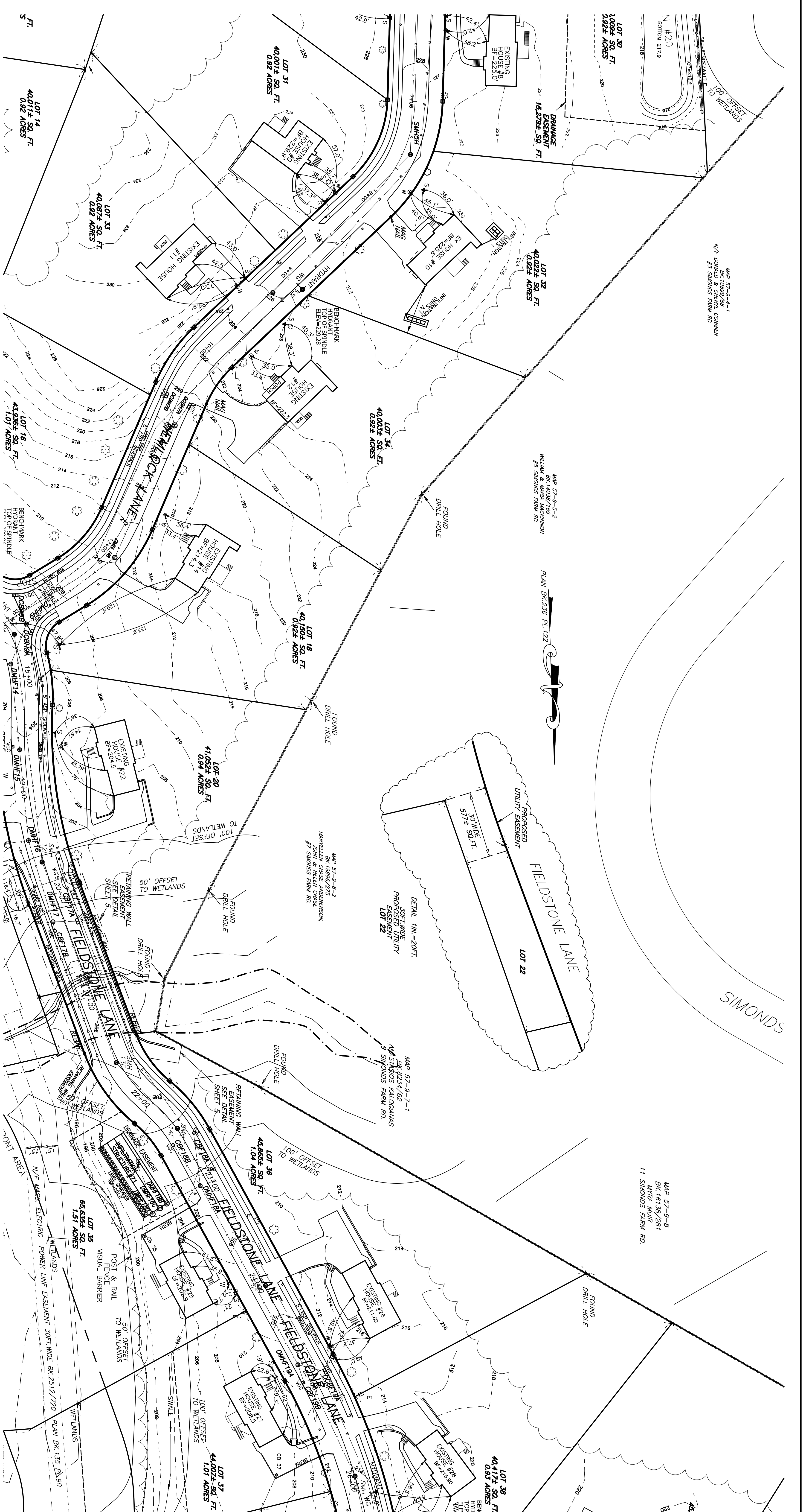
SCALE: 1"=40'  
 0 40 80 120

NOVEMBER 7, 2023

**Dresser, Williams & Way, Inc.**  
 572 BOSTON RD. - UNIT 5 BILLERICA, MA  
 TELEPHONE NO. (978) 653-5410  
 E-MAIL: DWMINC1@YAHOO.COM

2/25/25	REVIEW COMMENTS
REVISED	COMMENTS

SHEET 3 OF 23



- LEGEND**
- STONE BOUND/DRILL HOLE
  - ⊕ FIRE HYDRANT
  - ⊙ SEWER MANHOLE
  - ⊙ DRAIN MANHOLE
  - ⊙ WATER SHUT OFF
  - ⊙ WATER GATE
  - ⊙ GAS GATE
  - ⊙ UTILITY POLE
  - ▣ CATCH BASIN
  - ▣ DOUBLE CATCH BASIN
  - ▣ FLARED END SECTION
  - CONTOUR
- ABBREVIATIONS**
- UGE UNDERGROUND ELECTRIC
  - HDWL HEADWALL
  - CLF CHAIN LINK FENCE
  - W LIGHT POLE
  - S WATER
  - C SEWER
  - GAS GAS



OWNER/APPLICANT  
 BEDFORD WOODS  
 204 ANDOVER ROAD  
 BILLERICA, MA 01821

**SUNNER FARMS  
 AS BUILT PLAN**

**FIELDSTONE/HEMLOCK LANE  
 BILLERICA, MA**

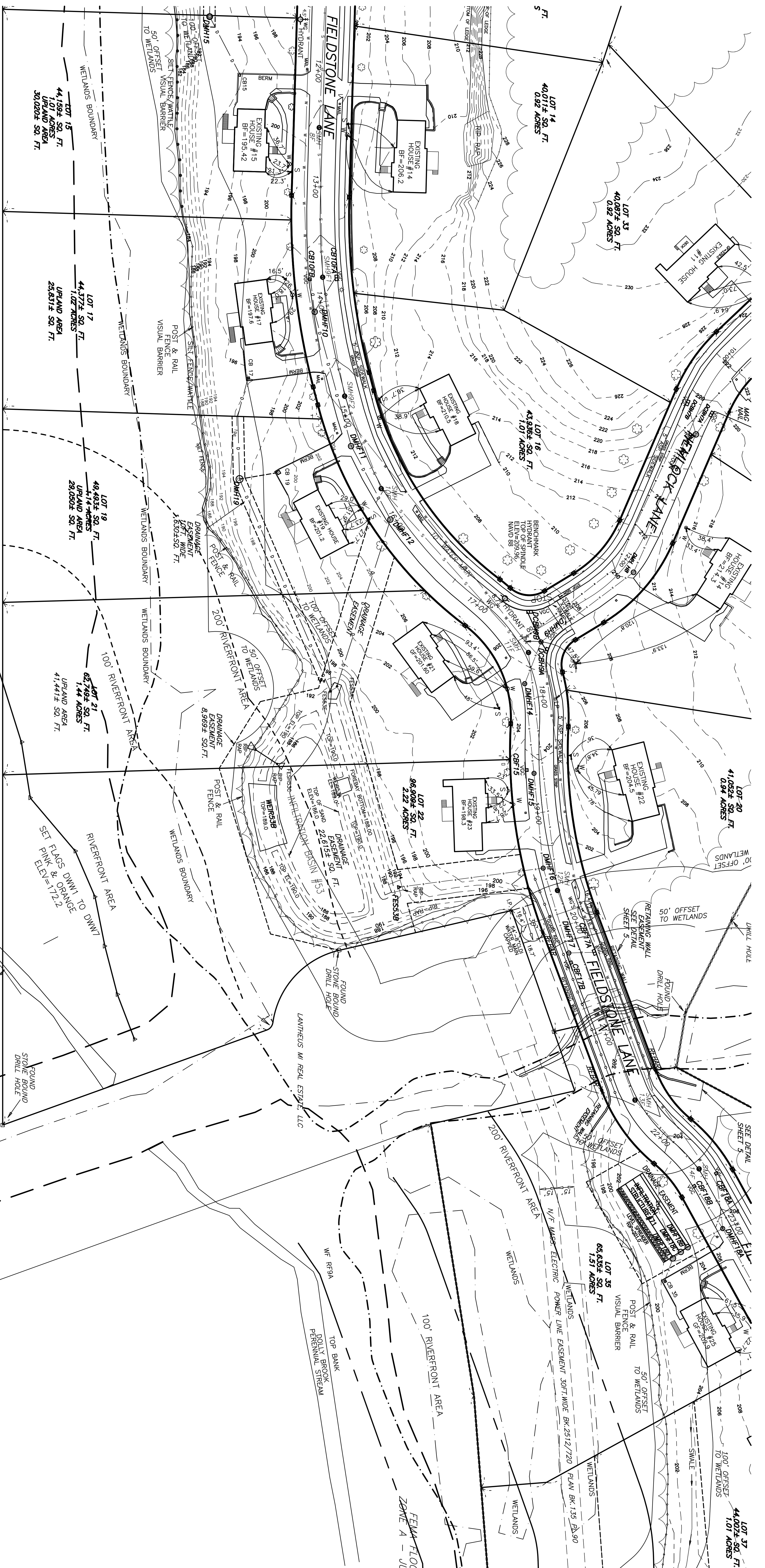
**PLAN VIEW D**

SCALE: 1"=40'  
 NOVEMBER 7, 2023

**Dresser, Williams & Way, Inc.**  
 572 BOSTON RD. - UNIT 5  
 BILLERICA, MA  
 TELEPHONE NO. (978) 663-5410  
 E-MAIL: DWI@DWIWAY.COM

REVISION	DATE	REVIEW COMMENTS
2	2/25/25	REVIEW COMMENTS
1		


SHEET 4 OF 23



PART OF  
MAP 58-2-1-2  
LANTHEUS MI REAL ESTATE, LLC

PLAN BK.206 PL.122

- LEGEND**
- STONE BOUND/DRILL HOLE
  - ⊙ FIRE HYDRANT
  - ⊙ SEWER MANHOLE
  - ⊙ DRAIN MANHOLE
  - ⊙ WATER SHUT OFF
  - ⊙ WATER GATE
  - ⊙ GAS GATE
  - ⊙ UTILITY POLE
  - ⊙ CATCH BASIN
  - ⊙ DOUBLE CATCH BASIN
  - ⊙ FLARED END SECTION
  - ⊙ CONTOUR
- ABBREVIATIONS**
- USE
  - HDWL UNDERGROUND ELECTRIC
  - CLF HEADWALL
  - LP CHAIN LINK FENCE
  - W WATER
  - S SEWER
  - G GAS



OWNER/APPLICANT  
BEDFORD WOODS  
204 ANDOVER ROAD  
BILLERICA, MA 01821

**SUMNER FARMS  
AS BUILT PLAN  
FIELDSTONE/HEMLOCK LANE  
BILLERICA, MA**

PLAN VIEW E

SCALE: 1"=40'  
NOVEMBER 7, 2023

**Dresser, Williams & Woy, Inc.**  
572 BOSTON RD. - UNIT 5  
BILLERICA, MA  
TELEPHONE NO. (978) 663-5410  
E-MAIL: DWIMINC1@YAHOO.COM  
Professional Engineers & Land Surveyors

2/25/25	REVIEW COMMENTS
REVISED	COMMENTS

SHEET 5 OF 23





MAP 47-102  
BK.20641/177  
DAVID & SHERRY  
AHEARN  
21 SIMONDS FARM RD.

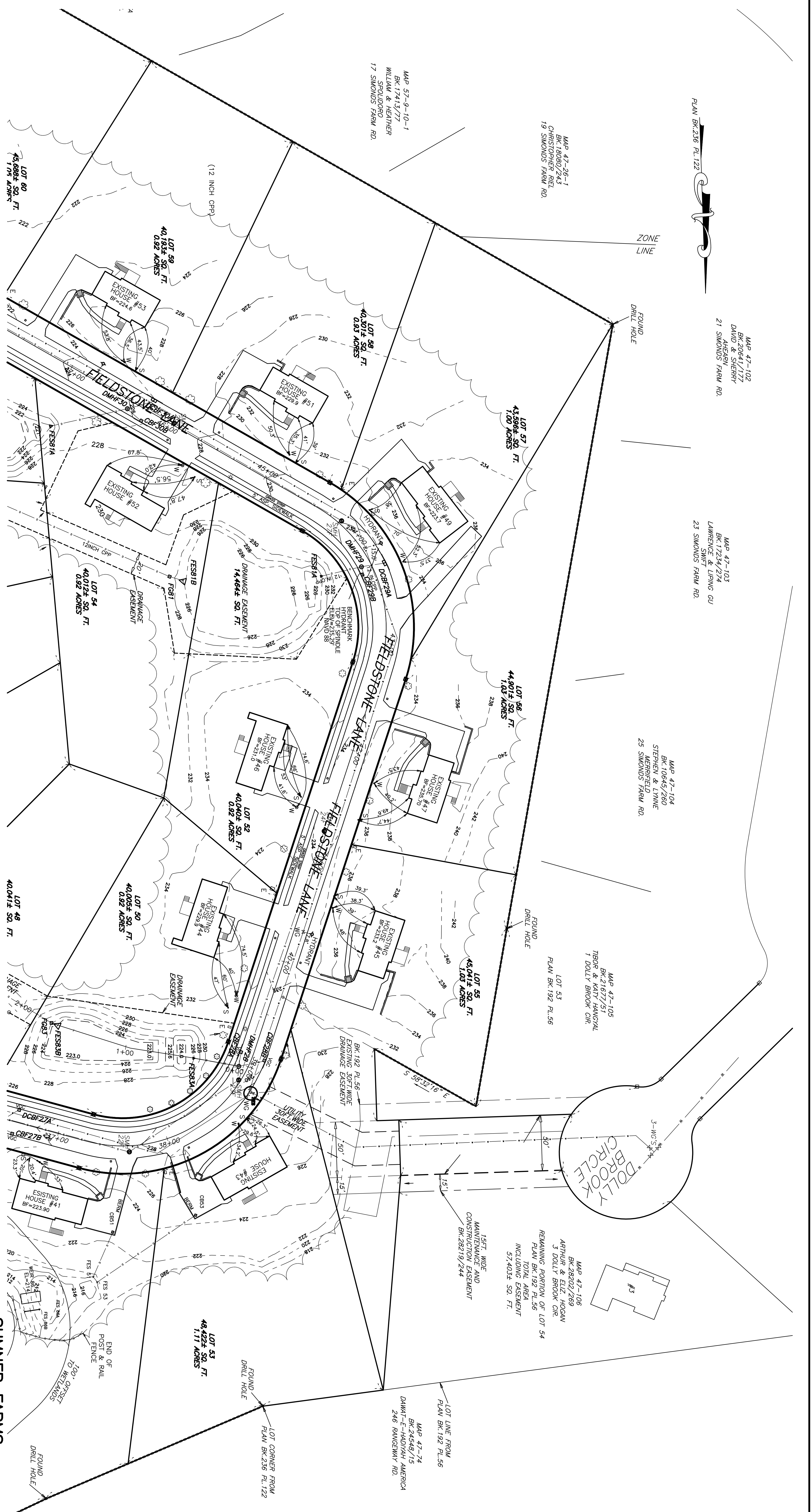
MAP 47-103  
BK.17234/274  
LAWRENCE & LIPING GU  
SMITH  
23 SIMONDS FARM RD.

MAP 47-104  
BK.10643/260  
STEPHEN & LYNN  
MERRIFIELD  
25 SIMONDS FARM RD.

MAP 47-105  
BK.21677/51  
TIBOR & KAITI HANGYAL  
1 DOLLY BROOK CIR.

MAP 47-26-1  
BK.18080/243  
CHRISTOPHER RIEL  
19 SIMONDS FARM RD.

MAP 57-9-10-1  
BK.17413/277  
WILLIAM & HEATHER  
SPOLIDORO  
17 SIMONDS FARM RD.



**LEGEND**

- STONE BOUND/DRILL HOLE
- ◆ FIRE HYDRANT
- SEWER MANHOLE
- ⊙ DRAIN MANHOLE
- ⊖ WATER SHUT OFF
- ⊕ WATER GATE
- ⊗ GAS GATE
- ⊘ UTILITY POLE
- ⊙ CATCH BASIN
- ⊚ DOUBLE CATCH BASIN
- ⊛ FLARED END SECTION
- 100'— CONTOUR

**ABBREVIATIONS**

- UGE UNDERGROUND ELECTRIC
- HDWL HEADWALL
- CLF CHAIN LINK FENCE
- LP LIGHT POLE
- W WATER
- S SEWER
- G GAS



OWNER/APPLICANT  
BEDFORD WOODS  
204 ANDOVER ROAD  
BILLERICA, MA 01821

**SUMNER FARMS  
AS BUILT PLAN**

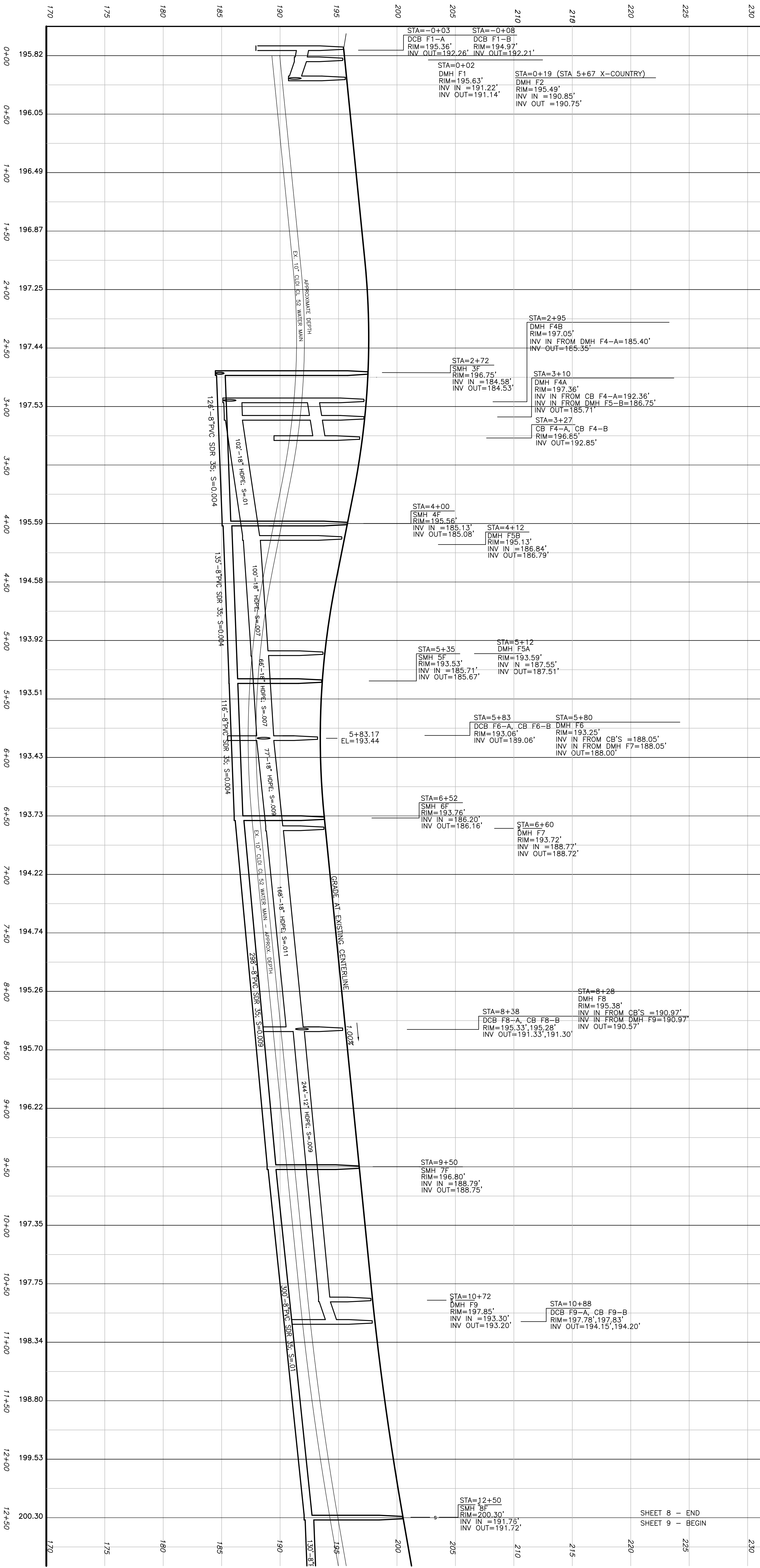
**FIELDSTONE/HEMLOCK LANE  
BILLERICA, MA**

**PLAN VIEW G**


SCALE: 1"=40'  
NOVEMBER 7, 2023

**Dresser, Williams & Woy, Inc.**  
572 BOSTON RD. - UNIT 5  
BILLERICA, MA  
TELEPHONE NO. (978) 663-5410  
E-MAIL: DWI@DWI19940300.COM

2/25/25	REVIEW COMMENTS
REVISED	COMMENTS



FIELDSTONE LANE: SCALE: HORIZ: 1" = 40'  
VERT: 1" = 4'



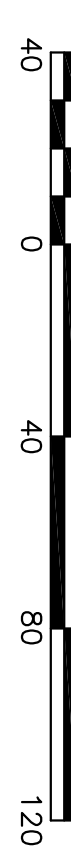
OWNER/APPLICANT  
BEDFORD WOODS  
204 ANDOVER ROAD  
BILLERICA, MA 01821

**SUMNER FARMS  
AS BUILT PLAN**

FIELDSTONE/HEMLOCK LANE  
BILLERICA, MA

PROFILE FIELDSTONE LANE STA 0+00 TO 12+50

SCALE: 1"=40'



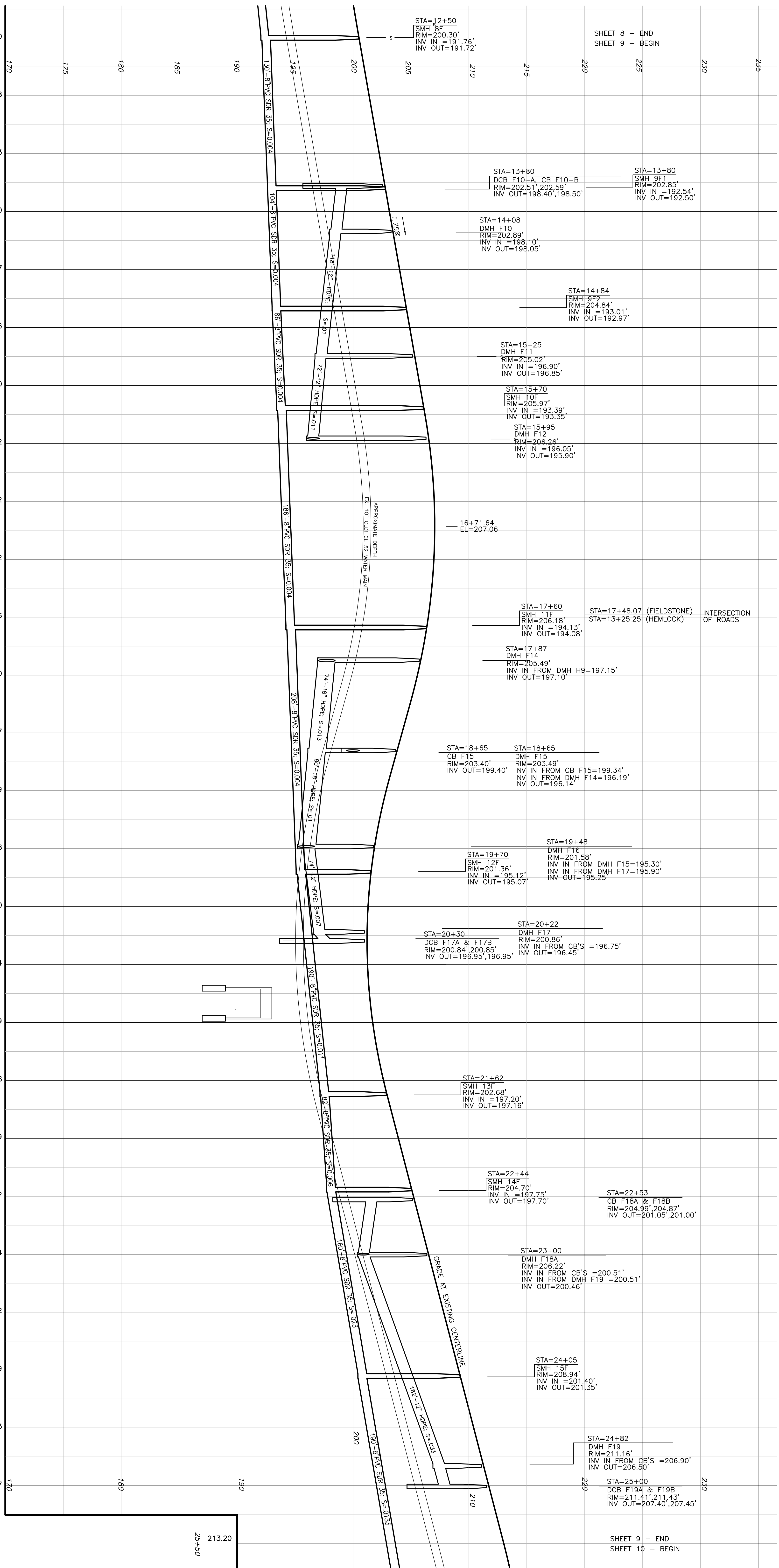
NOVEMBER 7, 2023

**Dresser, Williams & Way, Inc.**  
572 BOSTON RD. - UNIT 5 BILLERICA, MA  
TELEPHONE NO. (978) 663-5410  
E-MAIL: DW@DWMINC.COM


2/25/25	REVIEW COMMENTS
REVISION	COMMENTS

SHEET 8 OF 23

SHEET 8 - END  
SHEET 9 - BEGIN



FIELDSTONE LANE: SCALE: HORIZ. 1" = 40'  
 VERT. 1" = 4'



OWNER/APPLICANT  
 BEDFORD WOODS  
 204 ANDOVER ROAD  
 BILLERICA, MA 01821

**SUMNER FARMS  
 AS BUILT PLAN**

FIELDSTONE/HEMLOCK LANE  
 BILLERICA, MA

PROFILE FIELDSTONE LANE STA 12+50 TO 25+00

SCALE: 1"=40'  
 NOVEMBER 7, 2023

**Dresser, Williams & Way, Inc.**  
 572 BOSTON RD. - UNIT 5  
 BILLERICA, MA  
 TELEPHONE NO. (978) 663-5410  
 E-MAIL: DWMINC1@AHO.COM

2/25/25	REVIEW COMMENTS
REVISED	COMMENTS

SHEET 8 - END  
 SHEET 9 - BEGIN

SHEET 9 - END  
 SHEET 10 - BEGIN

STA=12+50  
 SMH 8F  
 RIM=200.30'  
 INV IN =191.76'  
 INV OUT=191.72'

STA=13+80  
 DCB F10-A, CB F10-B  
 RIM=202.51',202.59'  
 INV OUT=198.40',198.50'

STA=13+80  
 SMH 9F1  
 RIM=202.85'  
 INV IN =192.54',  
 INV OUT=192.50'

STA=14+08  
 DMH F10  
 RIM=202.89'  
 INV IN =198.10',  
 INV OUT=198.05'

STA=14+84  
 SMH 9F2  
 RIM=204.84'  
 INV IN =193.01',  
 INV OUT=192.97'

STA=15+25  
 DMH F11  
 RIM=205.02'  
 INV IN =196.90',  
 INV OUT=196.85'

STA=15+70  
 SMH 10F  
 RIM=205.97'  
 INV IN =193.39',  
 INV OUT=193.35'

STA=15+95  
 DMH F12  
 RIM=206.26'  
 INV IN =196.05',  
 INV OUT=195.90'

16+71.64  
 EL=207.06

STA=17+60  
 SMH 11F  
 RIM=206.18'  
 INV IN =194.13',  
 INV OUT=194.08'

STA=17+48.07 (FIELDSTONE) INTERSECTION  
 STA=13+25.25 (HEMLOCK) OF ROADS

STA=17+87  
 DMH F14  
 RIM=205.49'  
 INV IN FROM DMH H9=197.15',  
 INV OUT=197.10'

STA=18+65  
 CB F15  
 RIM=203.40'  
 INV OUT=199.40'

STA=18+65  
 DMH F15  
 RIM=203.49'  
 INV IN FROM CB F15=199.34',  
 INV IN FROM DMH F14=196.19',  
 INV OUT=196.14'

STA=19+70  
 SMH 12F  
 RIM=201.36'  
 INV IN =195.12',  
 INV OUT=195.07'

STA=19+48  
 DMH F16  
 RIM=201.58',  
 INV IN FROM DMH F15=195.30',  
 INV IN FROM DMH F17=195.90',  
 INV OUT=195.25'

STA=20+30  
 DCB F17A & F17B  
 RIM=200.84',200.85'  
 INV OUT=196.95',196.95'

STA=20+22  
 DMH F17  
 RIM=200.86'  
 INV IN FROM CB'S =196.75',  
 INV OUT=196.45'

STA=21+62  
 SMH 13F  
 RIM=202.68'  
 INV IN =197.20',  
 INV OUT=197.16'

STA=22+44  
 SMH 14F  
 RIM=204.70'  
 INV IN =197.75',  
 INV OUT=197.70'

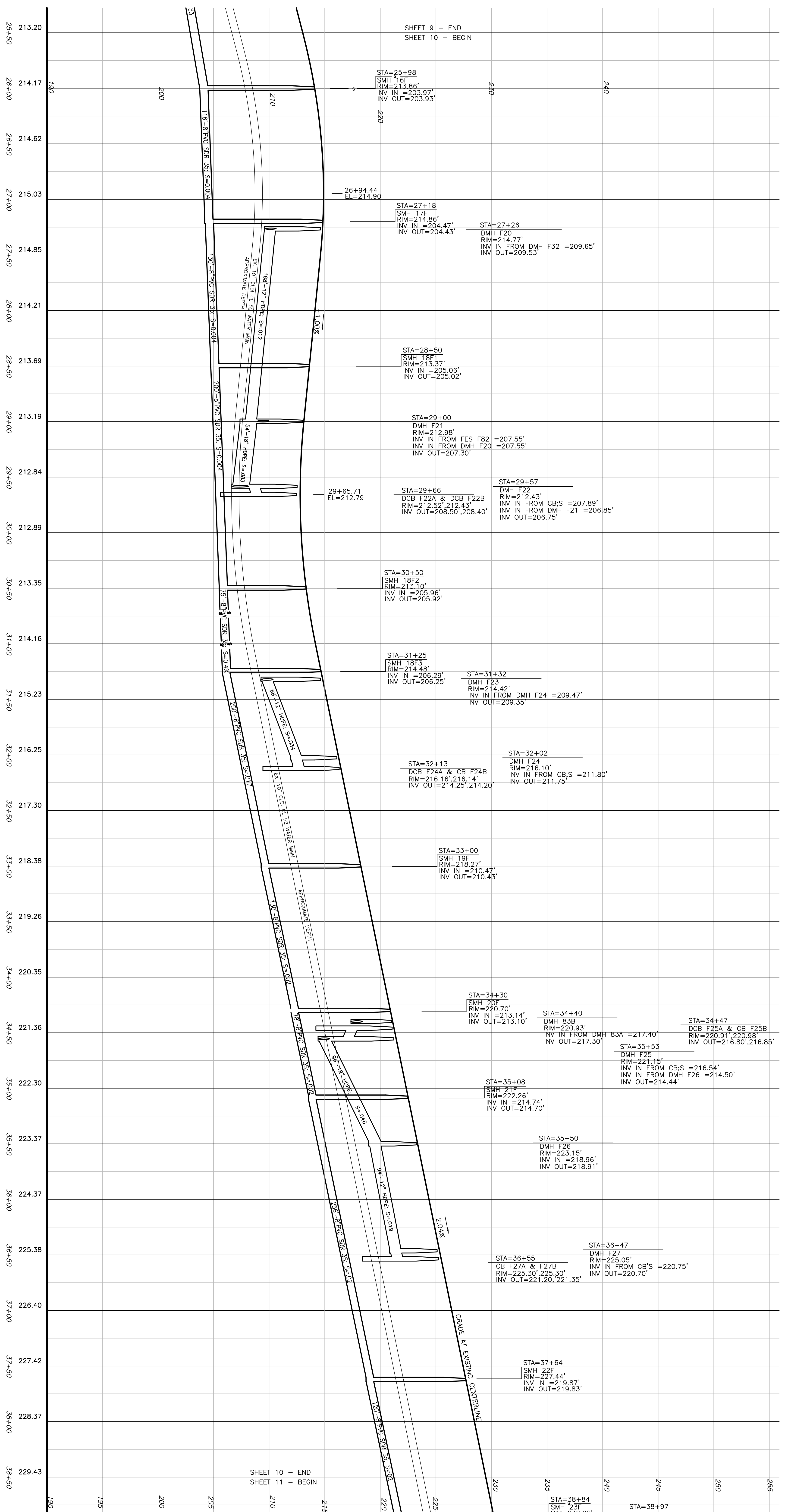
STA=22+53  
 CB F18A & F18B  
 RIM=204.99',204.87'  
 INV OUT=201.05',201.00'

STA=23+00  
 DMH F18A  
 RIM=206.22'  
 INV IN FROM CB'S =200.51',  
 INV IN FROM DMH F19 =200.51',  
 INV OUT=200.46'


STA=24+05  
 SMH 15F  
 RIM=208.94'  
 INV IN =201.40',  
 INV OUT=201.35'

STA=24+82  
 DMH F19  
 RIM=211.16',  
 INV IN FROM CB'S =206.90',  
 INV OUT=206.50'

STA=25+00  
 DCB F19A & F19B  
 RIM=211.41',211.43'  
 INV OUT=207.40',207.45'



FIELDSTONE LANE: SCALE: HORIZ: 1" = 40'  
 VERT: 1" = 4'



OWNER/APPLICANT  
 BEDFORD WOODS  
 204 ANDOVER ROAD  
 BILLERICA, MA 01821

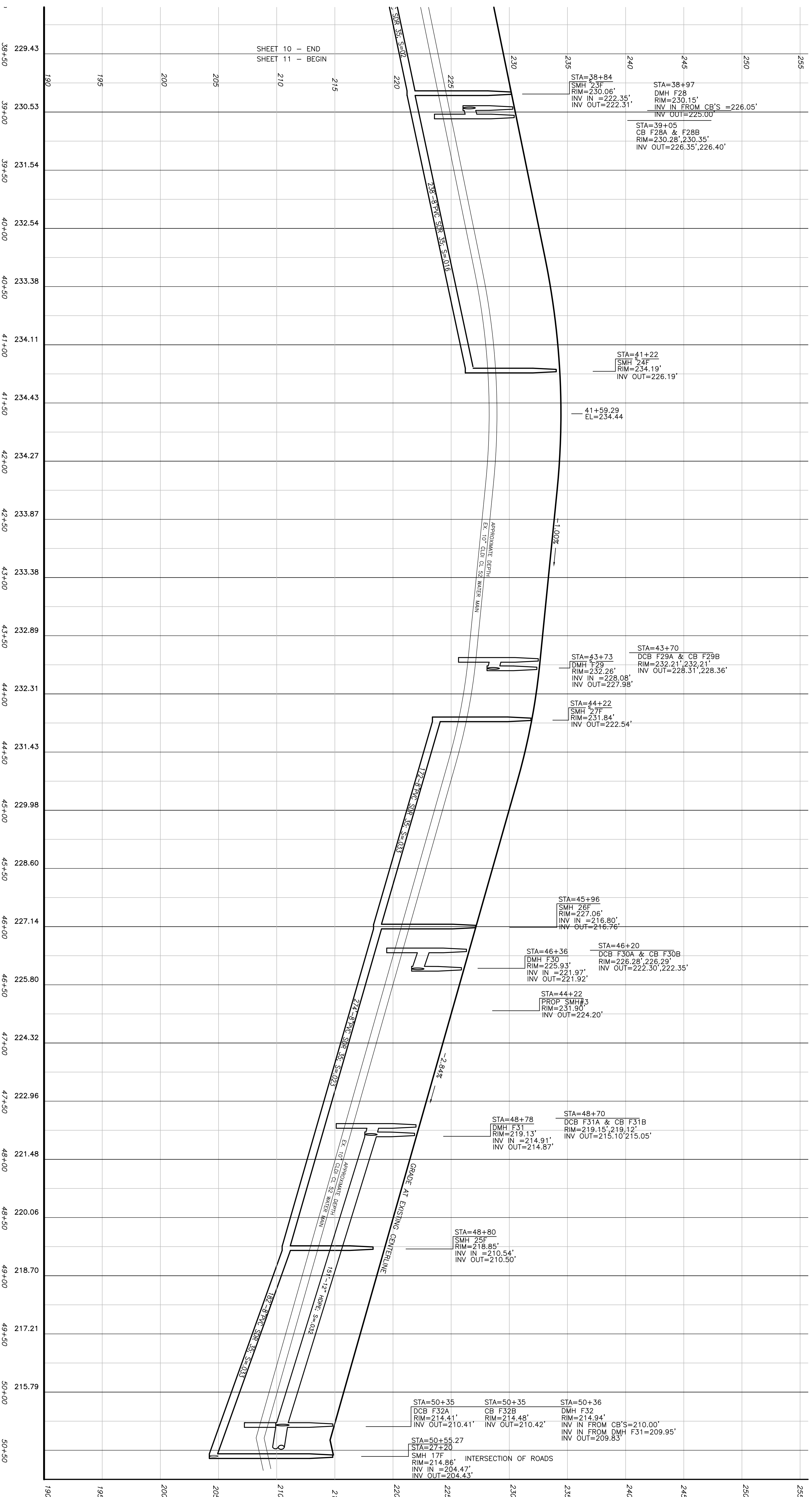
**SUMNER FARMS**  
**AS BUILT PLAN**  
 FIELDSTONE/HEMLOCK LANE  
 BILLERICA, MA  
 PROFILE FIELDSTONE LANE STA 25+00 TO 38+50

NOVEMBER 7, 2023

**Dresser, Williams & Way, Inc.**  
 572 BOSTON RD. - UNIT 5  
 BILLERICA, MA  
 TELEPHONE NO. (978) 663-5410  
 E-MAIL: DWI@DWC101@YAHOO.COM

2/25/25	REVIEW COMMENTS
REVISION	COMMENTS

SHEET 10 OF 23



SHEET 10 - END  
SHEET 11 - BEGIN

FIELDSTONE LANE: SCALE: HORIZ: 1" = 40'  
VERT: 1" = 4'



OWNER/APPLICANT  
BEDFORD WOODS  
204 ANDOVER ROAD  
BILLERICA, MA 01821

2/25/25	REVIEW COMMENTS
REVISED	COMMENTS

**SUMNER FARMS**  
**AS BUILT PLAN**

FIELDSTONE/HEMLOCK LANE  
BILLERICA, MA

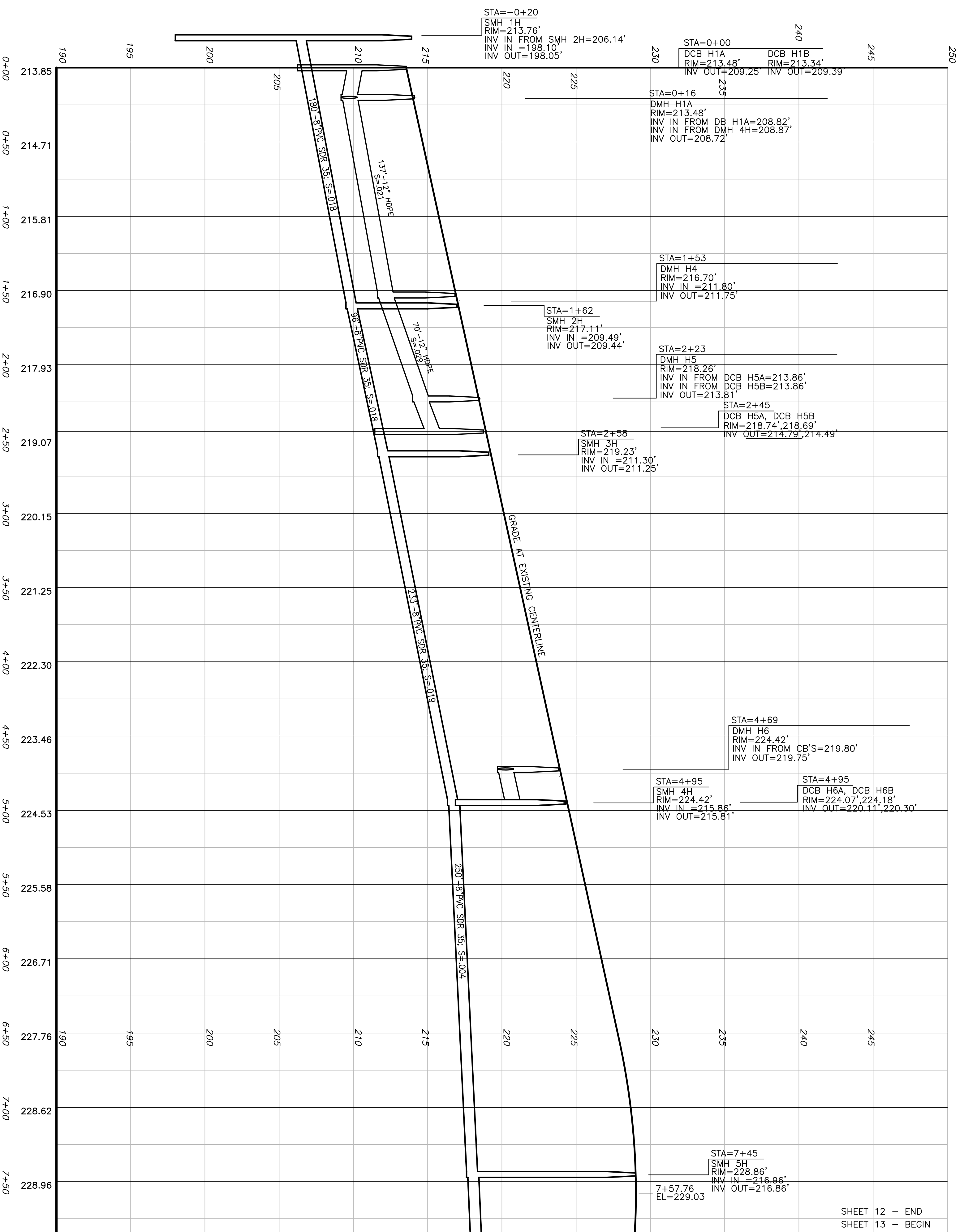
PROFILE FIELDSTONE LANE STA 38+50 TO 50+50

SCALE: 1"=40'

NOVEMBER 7, 2023


**Dresser, Williams & Way, Inc.**  
572 BOSTON RD. - UNIT 5  
BILLERICA, MA

TELEPHONE NO. (978) 683-5410  
E-MAIL: DW@DWMNC11@DWC.COM



HEMLOCK LANE: SCALE: HORIZ: 1" = 40'  
VERT: 1" = 4'

SHEET 12 - END  
SHEET 13 - BEGIN



OWNER/APPLICANT  
BEFORD WOODS  
204 ANDOVER ROAD  
BILLERICA, MA 01821

REVISED	2/25/25	REVIEW COMMENTS

**SHEET 12 OF 23**

**SUMNER FARMS**  
**AS BUILT PLAN**  
**FIELDSTONE/HEMLOCK LANE**  
**BILLERICA, MA**

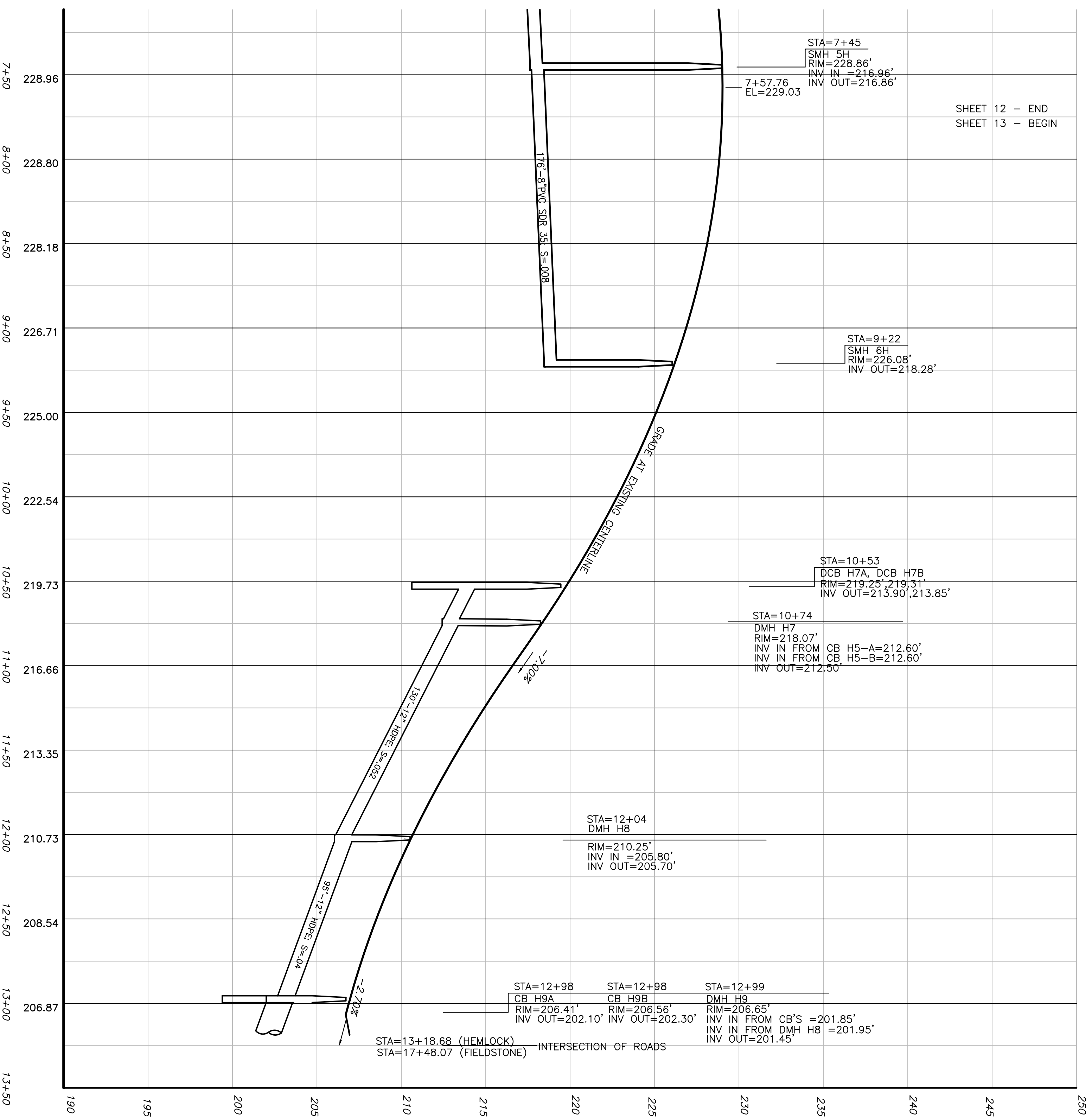
PROFILE HEMLOCK LANE STA 0+00 TO 7+50

SCALE: 1"=40'


NOVEMBER 7, 2023

**Dresser, Williams & Way, Inc.**  
572 BOSTON RD. - UNIT 5  
BILLERICA, MA  
TELEPHONE NO. (978) 683-5410  
E-MAIL: DW@DWWINC.COM

SHEET 12 - END  
SHEET 13 - BEGIN



HEMLOCK LANE: SCALE: HORIZ: 1" = 40'  
VERT: 1" = 4'



OWNER/APPLICANT  
BEDFORD WOODS  
204 ANDOVER ROAD  
BILLERICA, MA 01821

SUMNER FARMS  
AS BUILT PLAN

FIELDSTONE/HEMLOCK LANE  
BILLERICA, MA

PROFILE HEMLOCK LANE STA 7+50 TO 13+50

SCALE: 1"=40' NOVEMBER 7, 2023


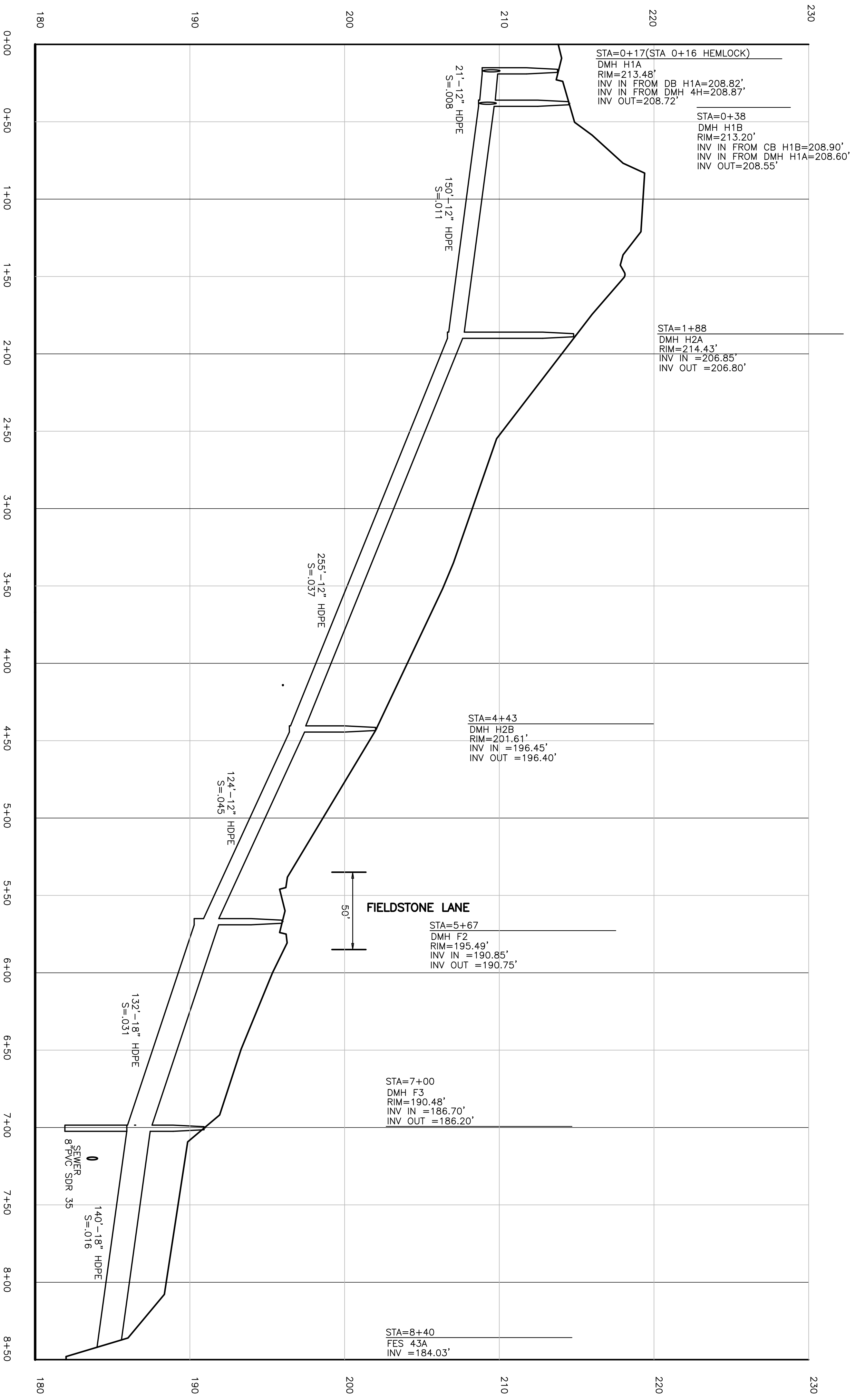
Dresser, Williams & Way, Inc.  
572 BOSTON RD. - UNIT 5 BILLERICA, MA

TELEPHONE NO. (978) 663-5410  
E-MAIL: DW@DWMINC.COM

2/25/25  
REVISIONS

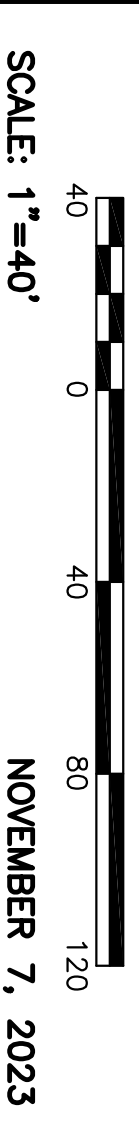
REVIEW COMMENTS

SHEET 13 OF 23



OWNER/APPLICANT  
 BEDFORD WOODS  
 204 ANDOVER ROAD  
 BILLERICA, MA 01821

DRAINAGE PROFILE



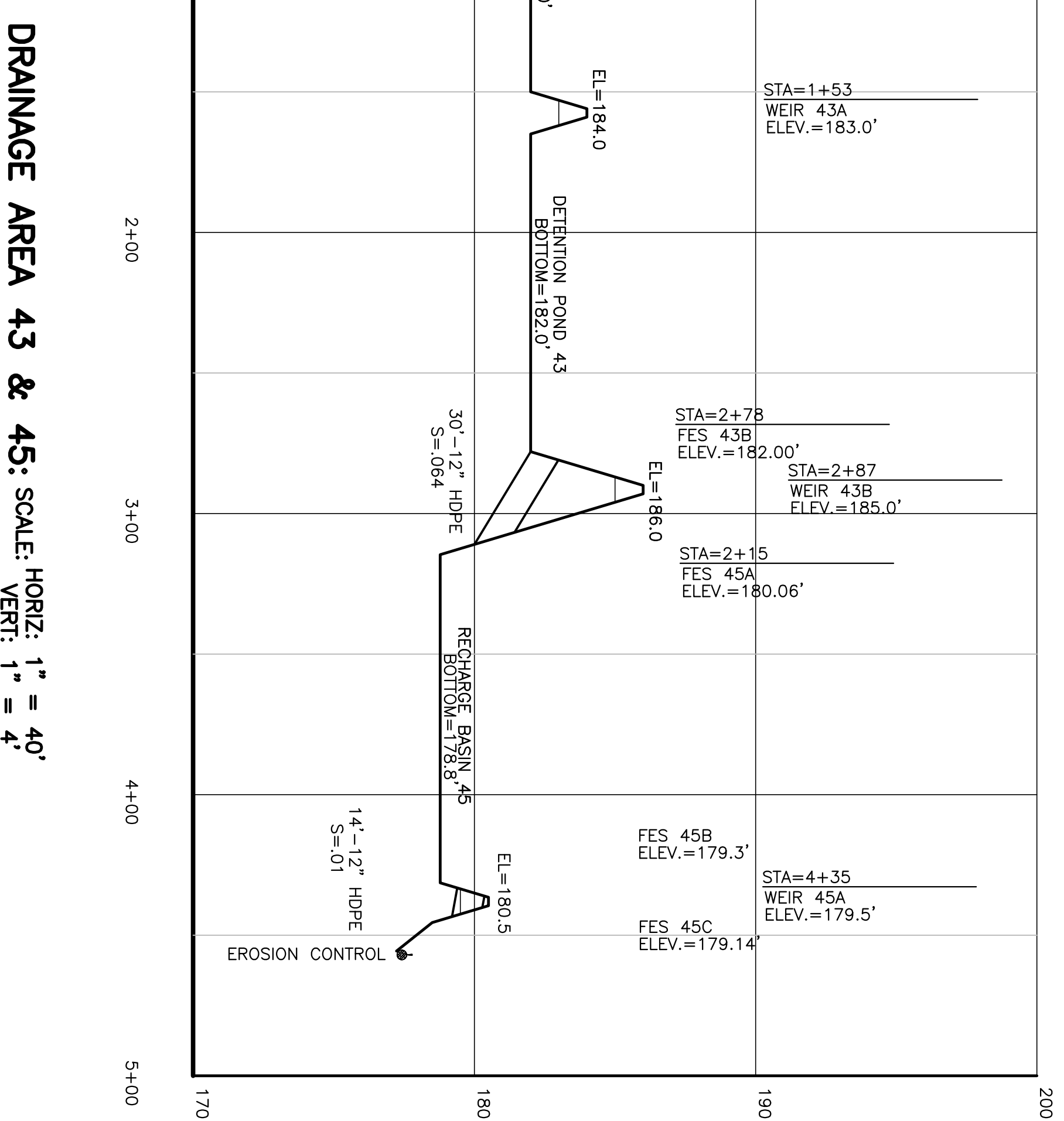
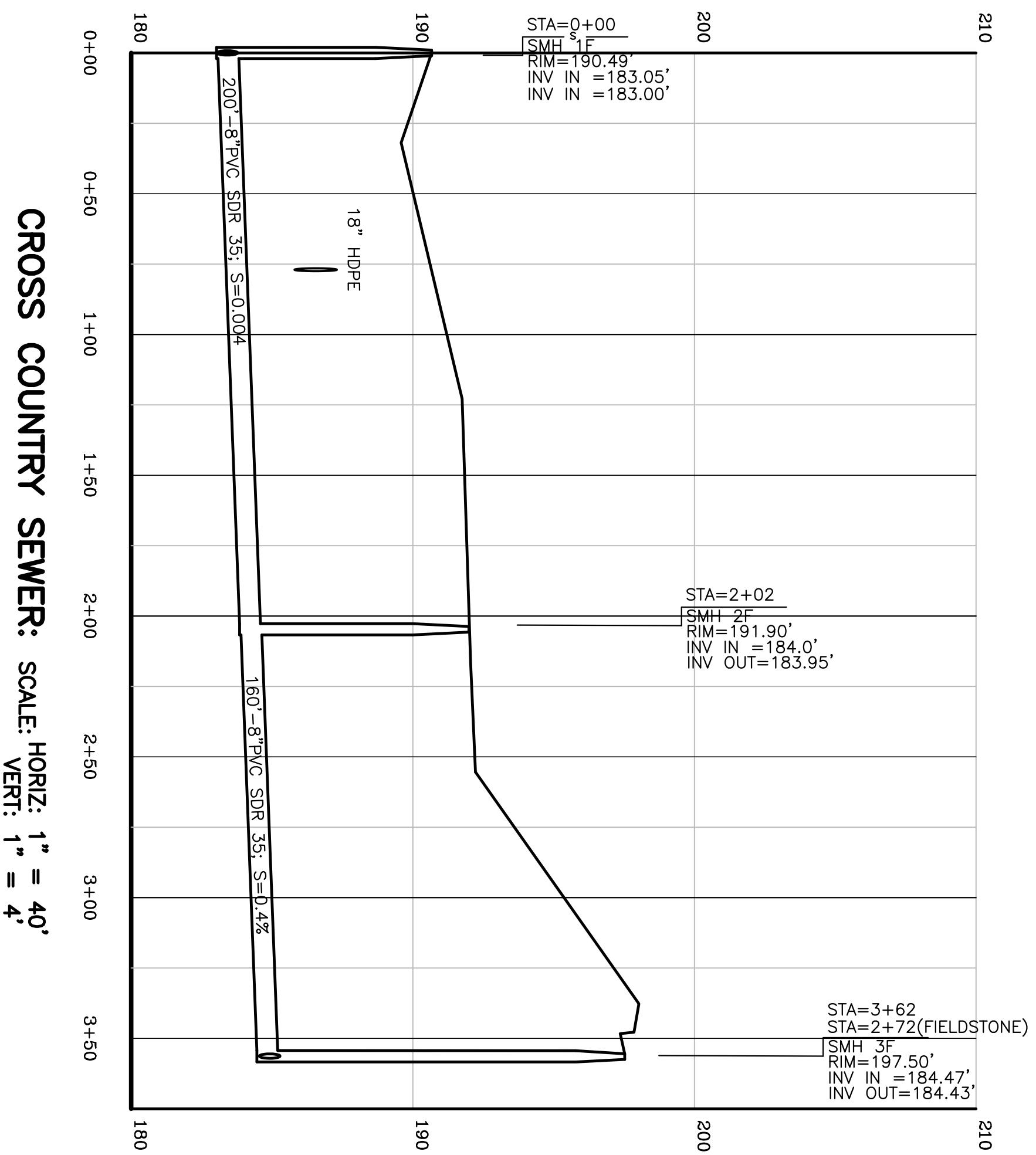
NOVEMBER 7, 2023

**SUMNER FARMS**  
**AS BUILT PLAN**  
 FIELDSTONE/HEMLOCK LANE  
 BILLERICA, MA

REVISION	DATE	REVIEW COMMENTS
2/25/25		
REVISION		


SHEET 14 OF 23

**Dresser, Williams & Way, Inc.**  
 572 BOSTON RD. - UNIT 5  
 BILLERICA, MA  
 TELEPHONE NO. (978) 683-5410  
 E-MAIL: DW@DWMNC119400.COM  
 Professional Engineers & Land Surveyors



CROSS COUNTRY SEWER: SCALE: HORIZ: 1" = 40'  
VERT: 1" = 4'

DRAINAGE AREA 43 & 45: SCALE: HORIZ: 1" = 40'  
VERT: 1" = 4'



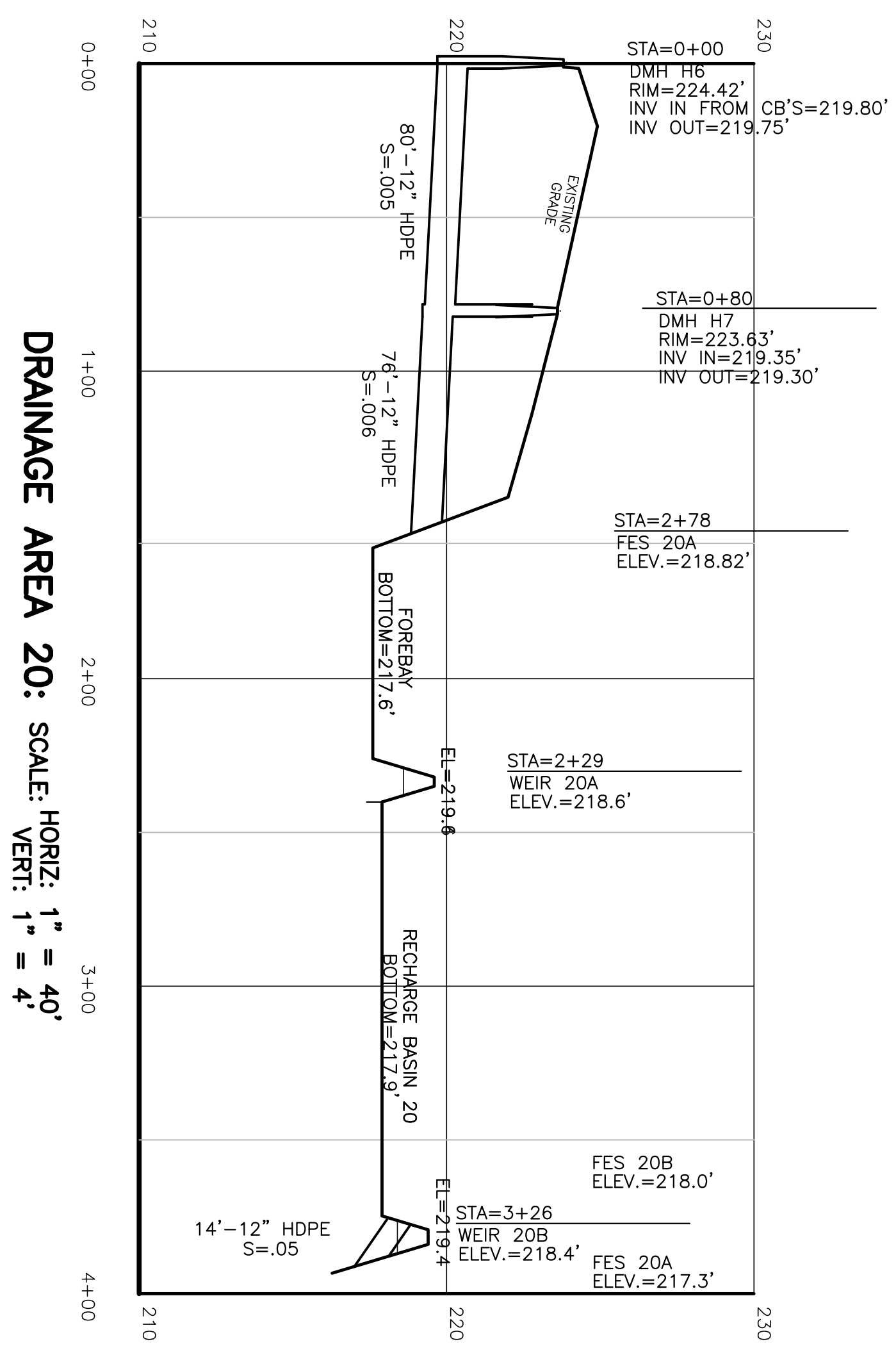
**SUMNER FARMS**  
**DEFINITIVE SUBDIVISION PLAN**  
FIELDSTONE/HEMLOCK LANE  
BILLERICA, MA

SEWER AND DRAINAGE PROFILES  
SCALE: 1"=40'  
NOVEMBER 7, 2023

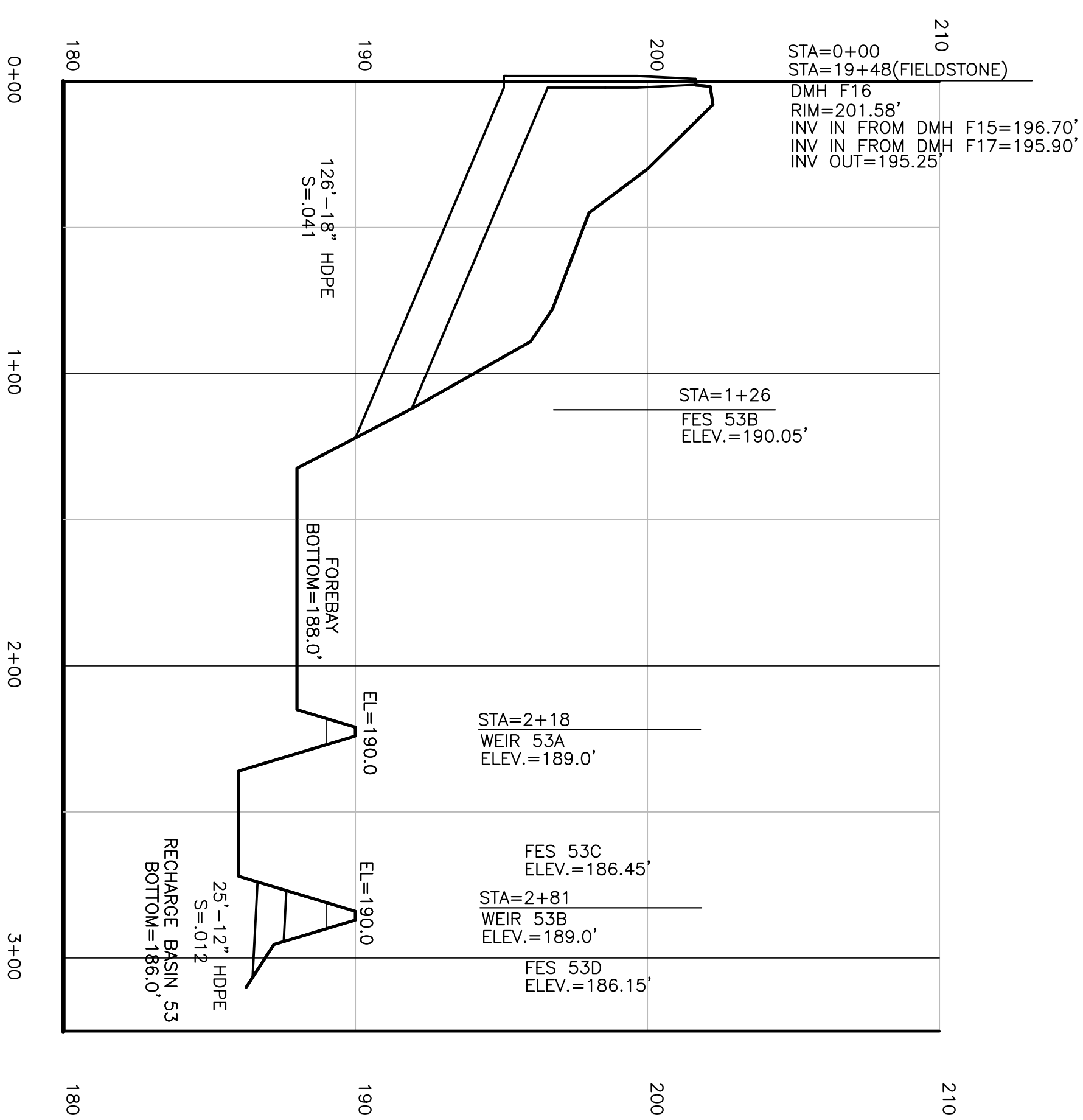
**Dresser, Williams & Way, Inc.**  
572 BOSTON RD. - UNIT 5 BILLERICA, MA  
TELEPHONE NO. (978) 663-5410  
E-MAIL: DW@DWINC11@HOTMAIL.COM

OWNER/APPLICANT  
BEDFORD WOODS  
204 ANDOVER ROAD  
BILLERICA, MA 01821

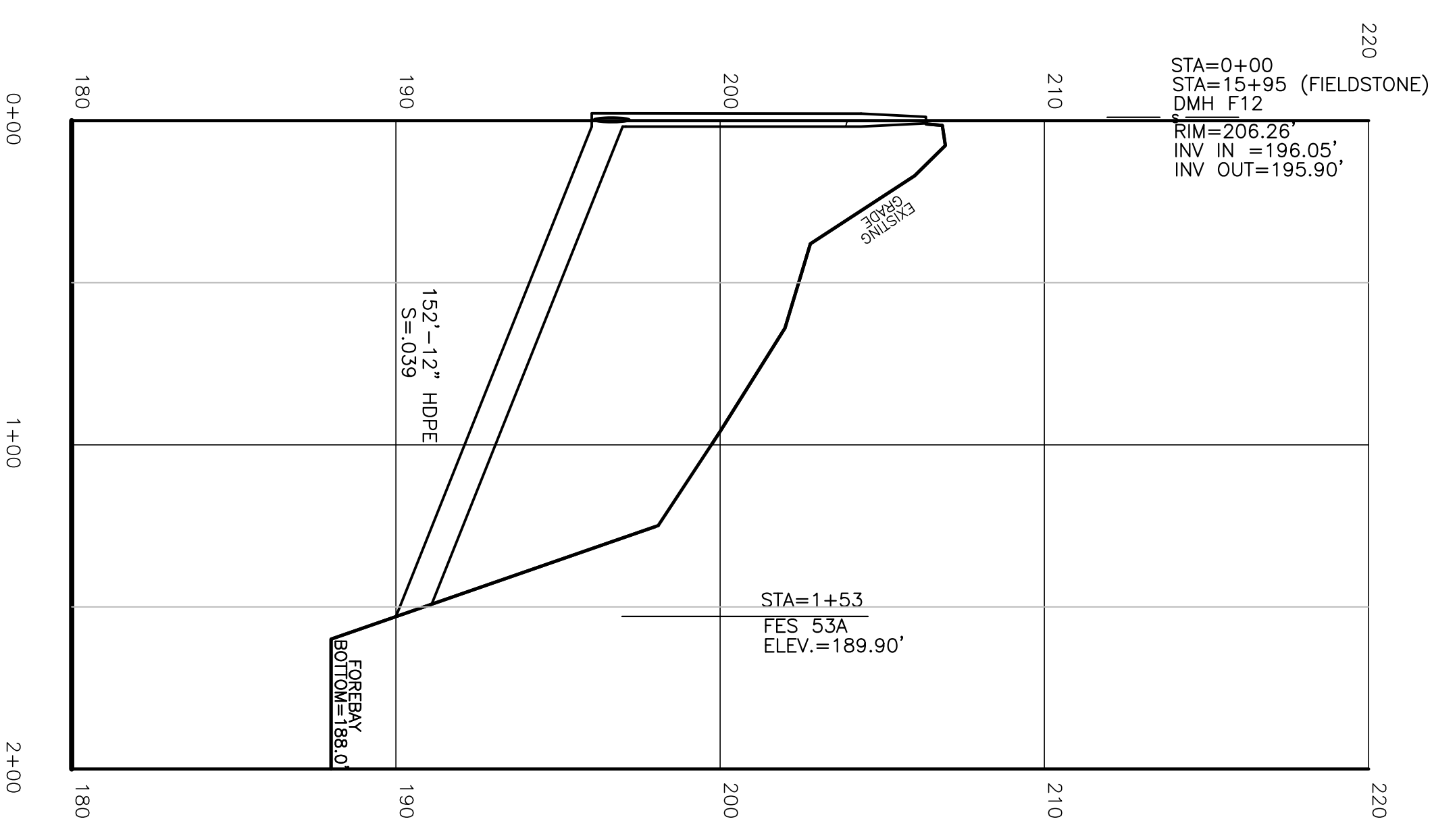
DATE	REVISIONS	COMMENTS
2/25/25	REVIEW COMMENTS	
	REVISED	




**DRAINAGE AREA 20: SCALE: HORIZ: 1" = 40'**  
**VERT: 1" = 4'**



**DRAINAGE AREA 53: SCALE: HORIZ: 1" = 40'**  
**VERT: 1" = 4'**



**DRAIN TO AREA 53:**  
**SCALE: HORIZ: 1" = 40'**  
**VERT: 1" = 4'**



OWNER/APPLICANT  
 BEDFORD WOODS  
 204 ANDOVER ROAD  
 BILLERICA, MA 01821

**SUMNER FARMS**  
**AS BUILT PLAN**  
 FIELDSTONE/HEMLOCK LANE  
 BILLERICA, MA

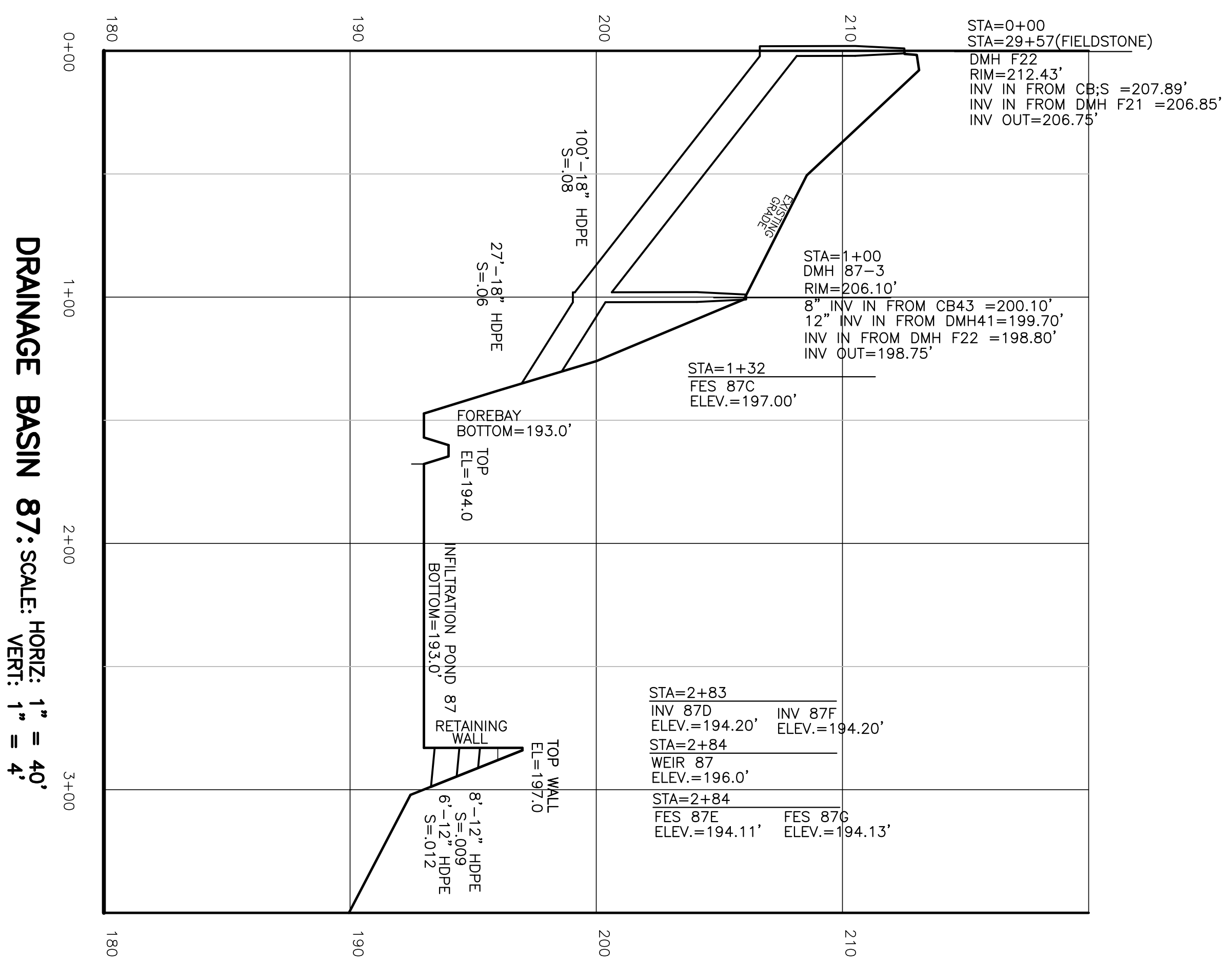
**DRAINAGE PROFILES**  
 SCALE: 1"=40'  
 NOVEMBER 7, 2023

**Dresser, Williams & Way, Inc.**  
 572 BOSTON RD. - UNIT 5  
 BILLERICA, MA  
 TELEPHONE NO. (978) 663-5410  
 E-MAIL: DW@DWMINC11@AOL.COM


2/25/25	REVIEW COMMENTS
REVISED	COMMENTS



**INFILTRATION STRUCTURE 71:**  
SCALE: HORIZ: 1" = 40'  
VERT: 1" = 4'



**DRAINAGE BASIN 87:** SCALE: HORIZ: 1" = 40'  
VERT: 1" = 4'



OWNER/APPLICANT  
BEDFORD WOODS  
204 ANDOVER ROAD  
BILLERICA, MA 01821

REVISED	2/25/25	COMMENTS	REVIEW COMMENTS

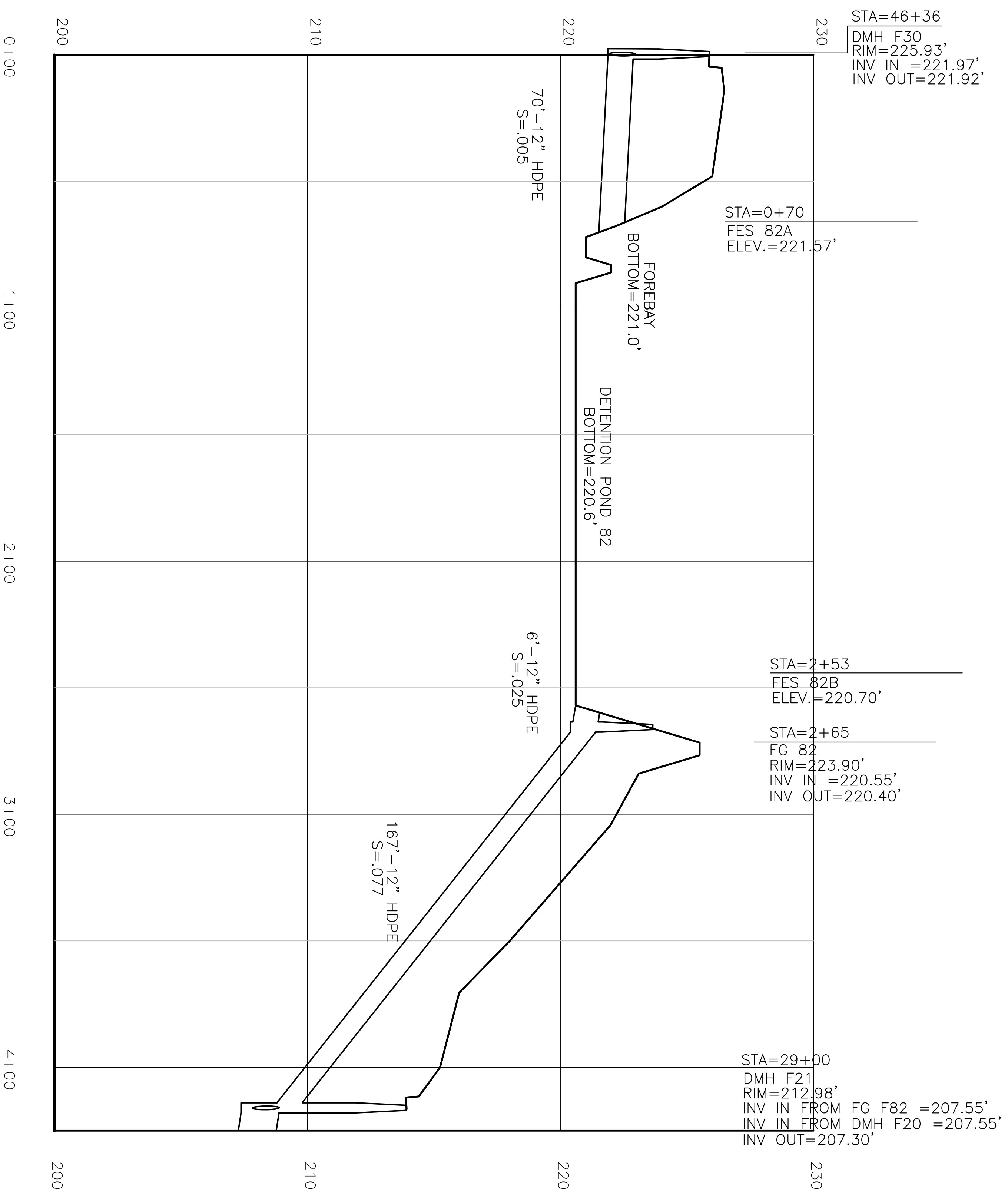
**SUMNER FARMS**  
**AS BUILT PLAN**  
FIELDSTONE/HEMLOCK LANE  
BILLERICA, MA

**DRAINAGE PLAN AND PROFILES**

SCALE: 1"=40'

**Dresser, Williams & Way, Inc.**  
572 BOSTON RD. - UNIT 5  
BILLERICA, MA  
TELEPHONE NO. (978) 663-5410  
E-MAIL: DW@DWMINC11@HOTMAIL.COM  
Professional Engineers & Land Surveyors

NOVEMBER 7, 2023



**DRAINAGE AREA 82: SCALE: HORIZ: 1" = 40'**  
**VERT: 1" = 4'**



OWNER/APPLICANT  
 BEDFORD WOODS  
 204 ANDOVER ROAD  
 BILLERICA, MA 01821

REVISION	DATE	REVIEW COMMENTS
2/25/25		
REVISED		COMMENTS

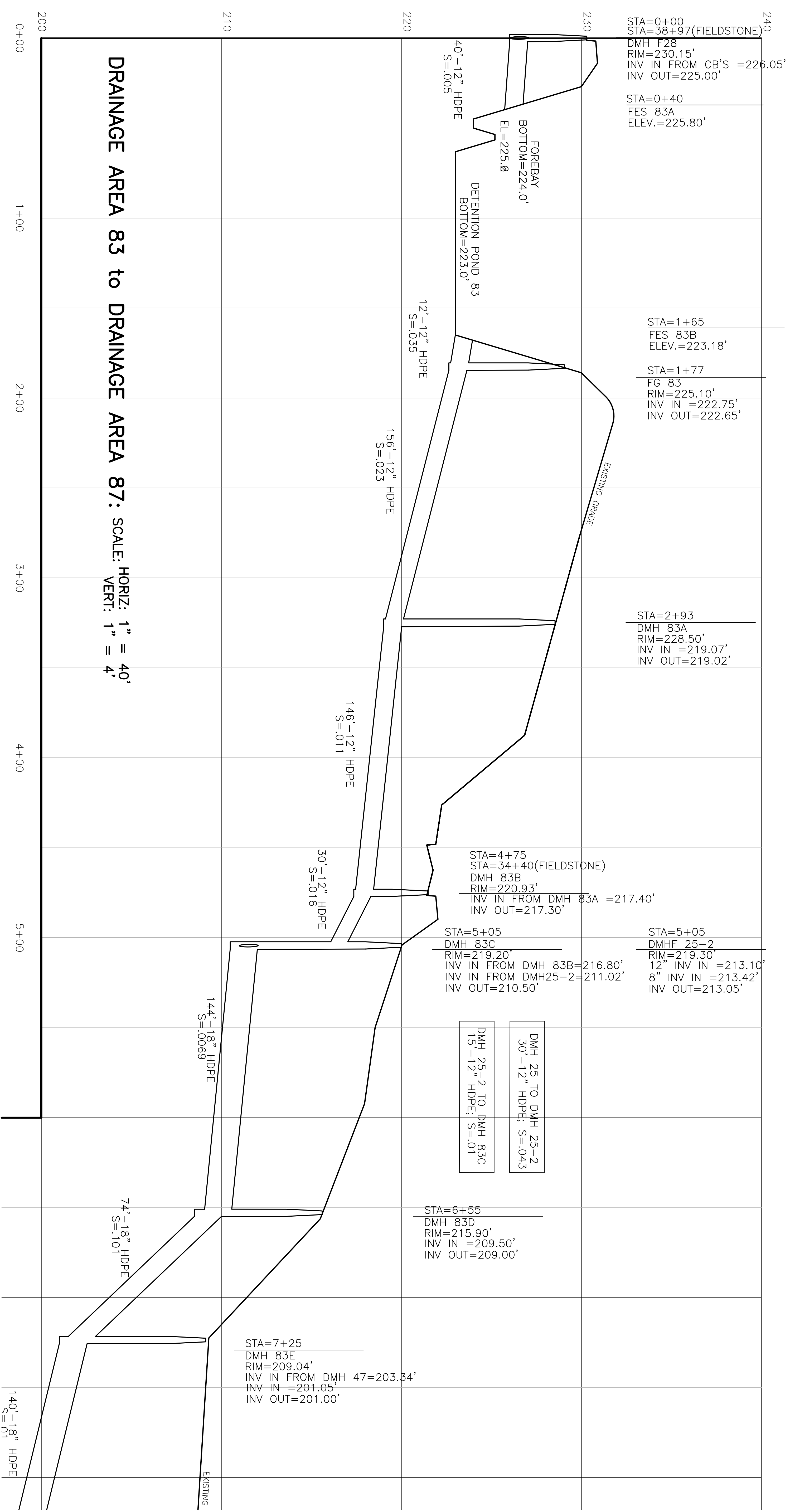
**SUMNER FARMS**  
**AS BUILT PLAN**  
 FIELDSTONE/HEMLOCK LANE  
 BILLERICA, MA

**DRAINAGE PROFILES**


SCALE: 1"=40'

NOVEMBER 7, 2023

**Dresser, Williams & Way, Inc.**  
 572 BOSTON RD. - UNIT 5 BILLERICA, MA  
 TELEPHONE NO. (978) 683-5410  
 E-MAIL: DWMINC11@AOL.COM  
*Professional Engineers & Land Surveyors*



DRAINAGE AREA 83 to DRAINAGE AREA 87: SCALE: HORIZ: 1" = 40'  
 VERT: 1" = 4'



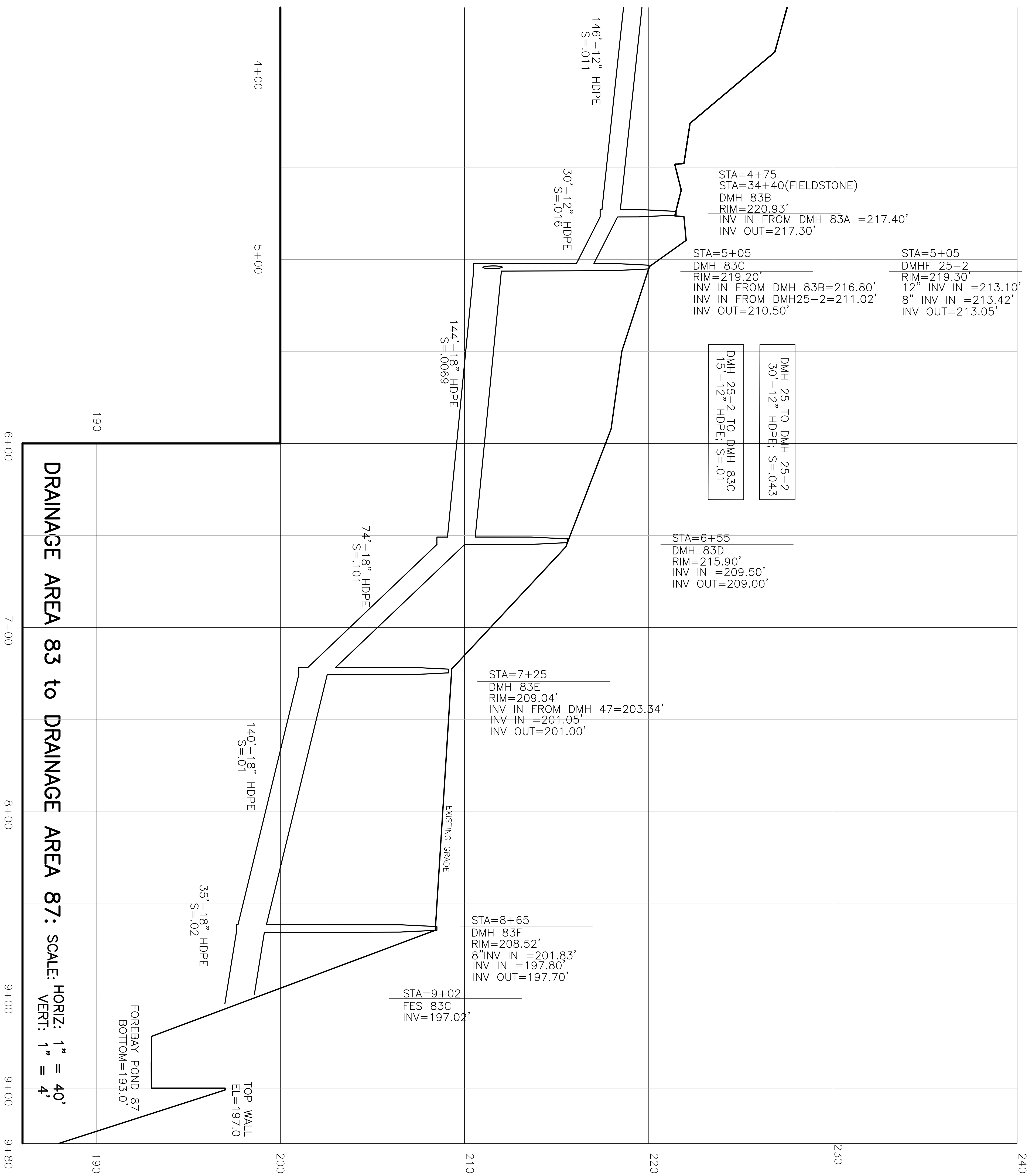
OWNER/APPLICANT  
 BEDFORD WOODS  
 204 ANDOVER ROAD  
 BILLERICA, MA 01821

**SUMNER FARMS**  
**AS BUILT PLAN**  
 FIELDSTONE/HEMLOCK LANE  
 BILLERICA, MA


**DRAINAGE PROFILES**  
 SCALE: 1"=40'  
 NOVEMBER 7, 2023

2/25/25 REVIEW COMMENTS  
 2/25/25 COMMENTS  
 SHEET 19 OF 23

**Dresser, Williams & Way, Inc.**  
 572 BOSTON RD. - UNIT 5 BILLERICA, MA  
 TELEPHONE NO. (978) 683-5410 E-MAIL: DWI@DWIWAY.COM  
 Professional Engineers & Land Surveyors



DRAINAGE AREA 83 to DRAINAGE AREA 87: SCALE: HORIZ: 1" = 40'  
 VERT: 1" = 4'



OWNER/APPLICANT  
 BEDFORD WOODS  
 204 ANDOVER ROAD  
 BILLERICA, MA 01821

REVISION	DATE	REVIEW COMMENTS
2/25/25		
REVISED		

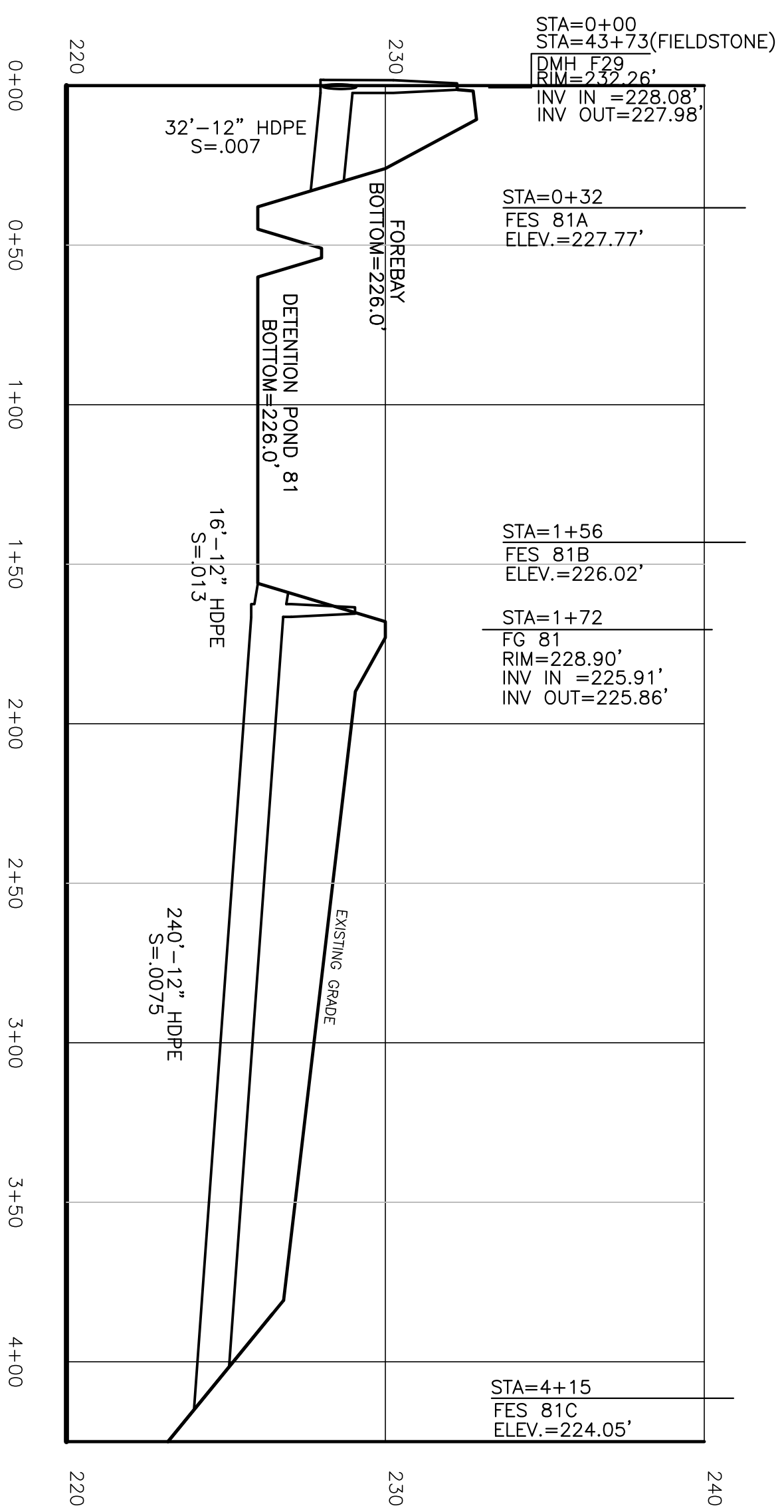
**SUMNER FARMS**  
**AS BUILT PLAN**  
 FIELDSTONE/HEMLOCK LANE  
 BILLERICA, MA

**DRAINAGE PROFILES**

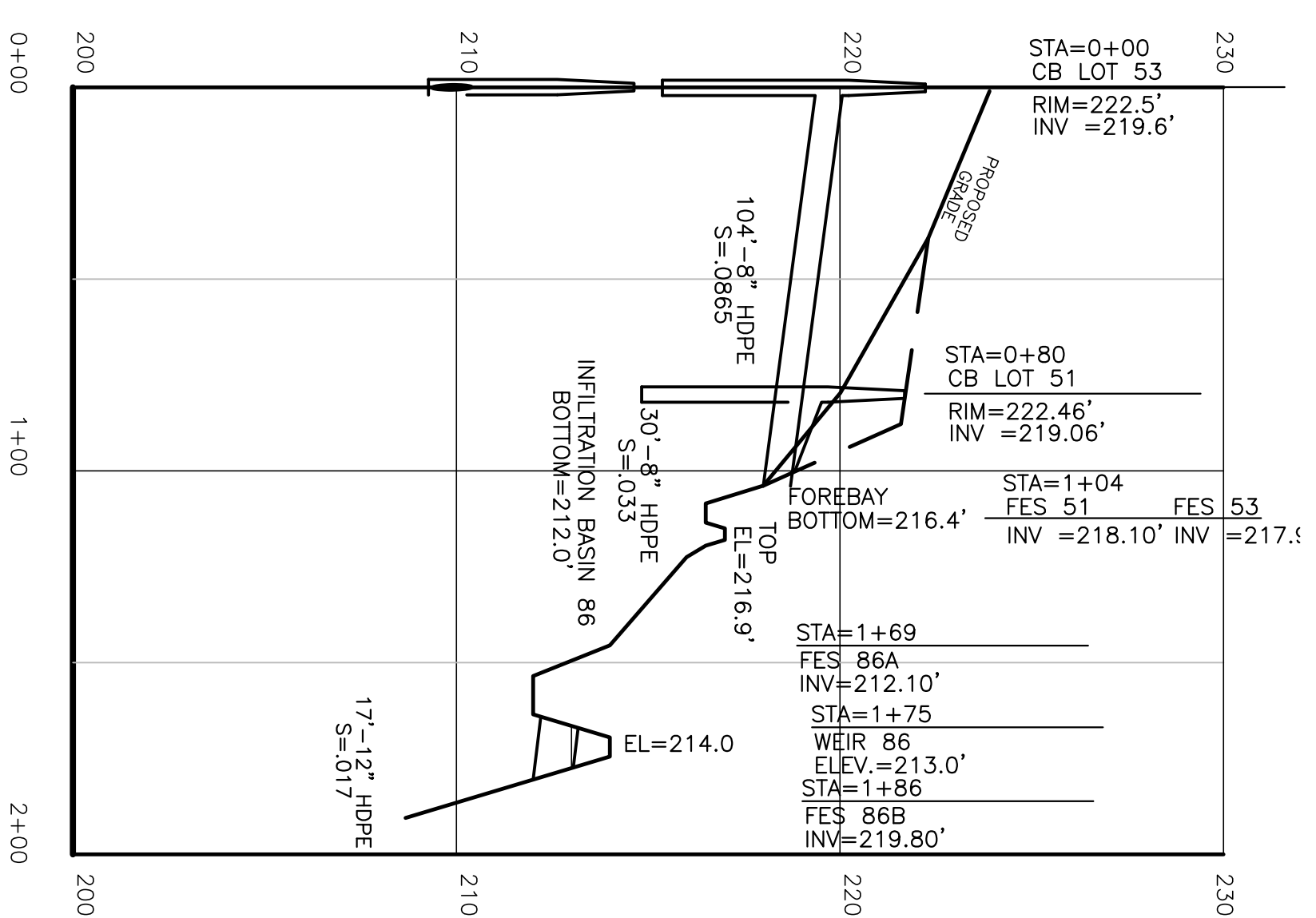
SCALE: 1"=40'

DECEMBER 3, 2014

**Dresser, Williams & Way, Inc.**  
 572 BOSTON RD. - UNIT 5 BILLERICA, MA  
 TELEPHONE NO. (978) 653-5410 E-MAIL: DW@DWINC11@HOTMAIL.COM  
 Registered Professional Engineers & Land Surveyors



**DRAINAGE AREA 81: SCALE: HORIZ: 1" = 40'  
VERT: 1" = 4'**



**LOTS 51 & 53 TO BASIN 86:  
SCALE: HORIZ: 1" = 40'  
VERT: 1" = 4'**

OWNER/APPLICANT  
BEDFORD WOODS  
204 ANDOVER ROAD  
BILLERICA, MA 01821

2/25/25	REVIEW COMMENTS
REVISED	COMMENTS

**SUMNER FARMS**  
**AS BUILT PLAN**

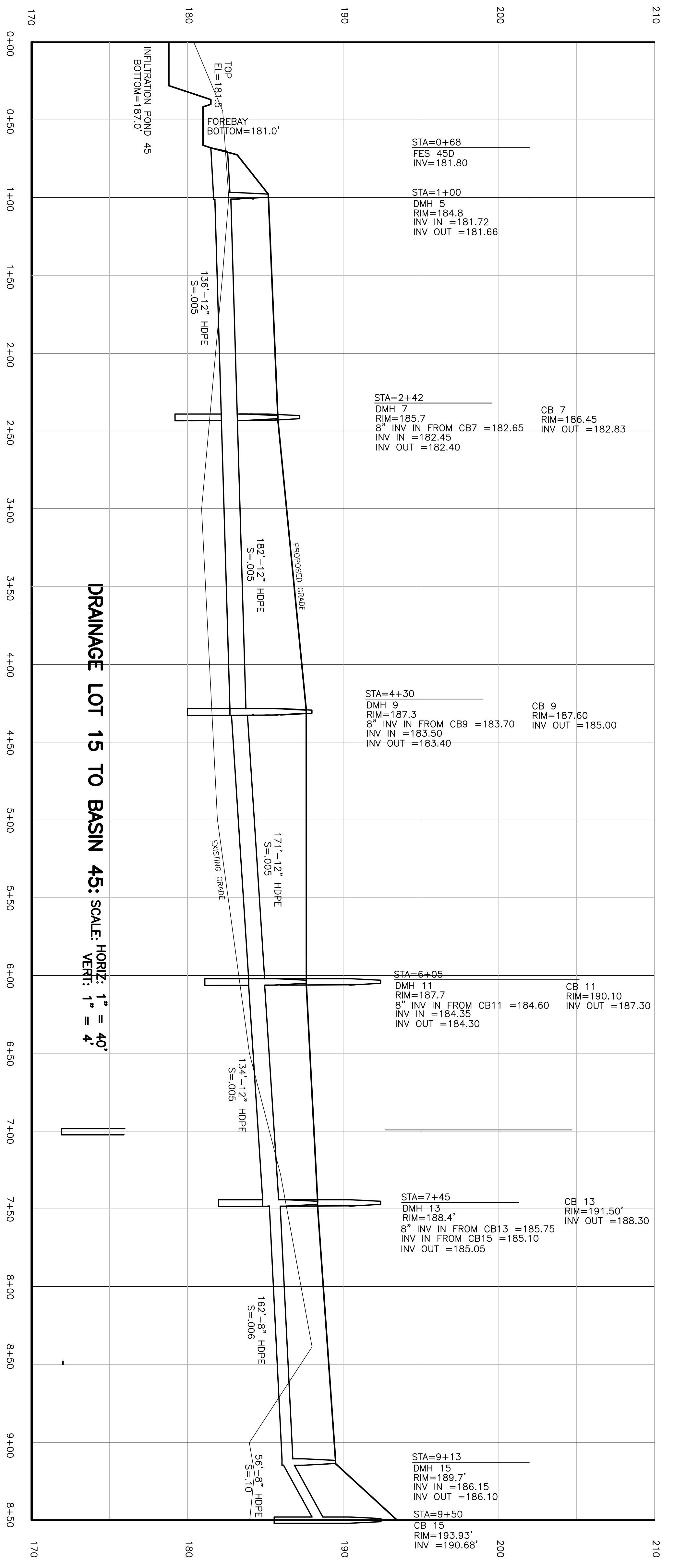
FIELDSTONE/HEMLOCK LANE  
BILLERICA, MA

**DRAINAGE PROFILES**


SCALE: 1"=40'

NOVEMBER 7, 2023

**Dresser, Williams & Way, Inc.**  
572 BOSTON RD. - UNIT 5 BILLERICA, MA  
TELEPHONE NO. (978) 683-5410  
E-MAIL: DW@DWC1191400.COM



DRAINAGE LOT 15 TO BASIN 45; SCALE: HORIZ: 1" = 40'  
VERT: 1" = 4'



OWNER/APPLICANT  
BEDFORD WOODS  
204 ANDOVER ROAD  
BILLERICA, MA 01821

2/25/25	REVIEW COMMENTS
REVISION	COMMENTS

**SUMNER FARMS**  
**AS BUILT PLAN**

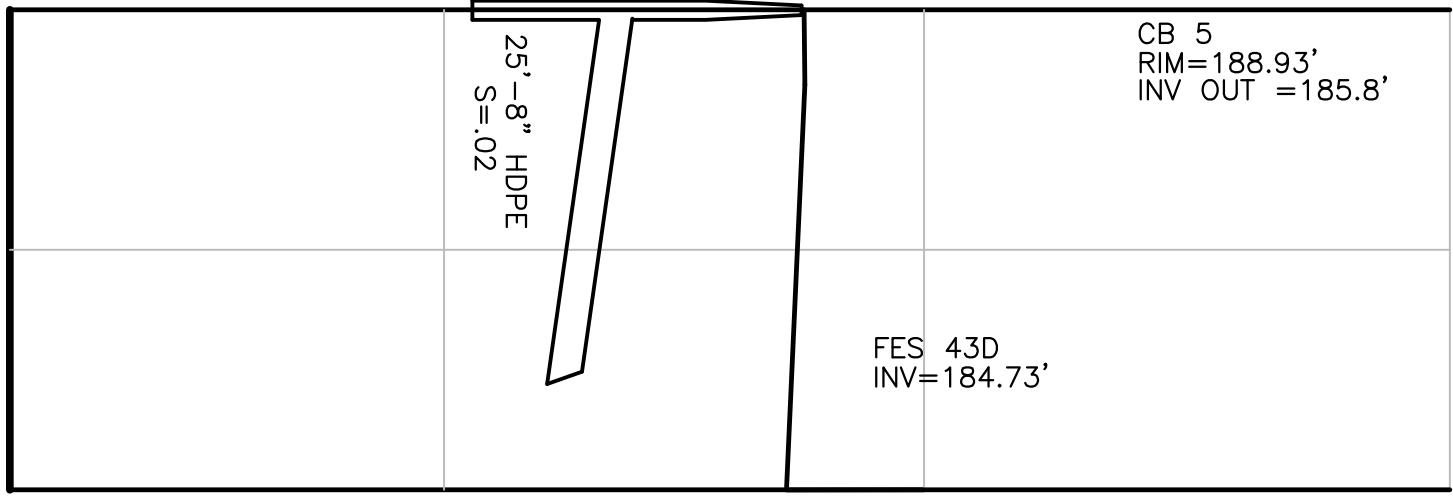
FIELDSTONE/HEMLOCK LANE  
BILLERICA, MA

DRAINAGE PLAN AND PROFILES - DRIVEWAYS

NOVEMBER 7, 2023

**Dresser, Williams & Woy, Inc.**  
572 BOSTON RD. - UNIT 5  
BILLERICA, MA

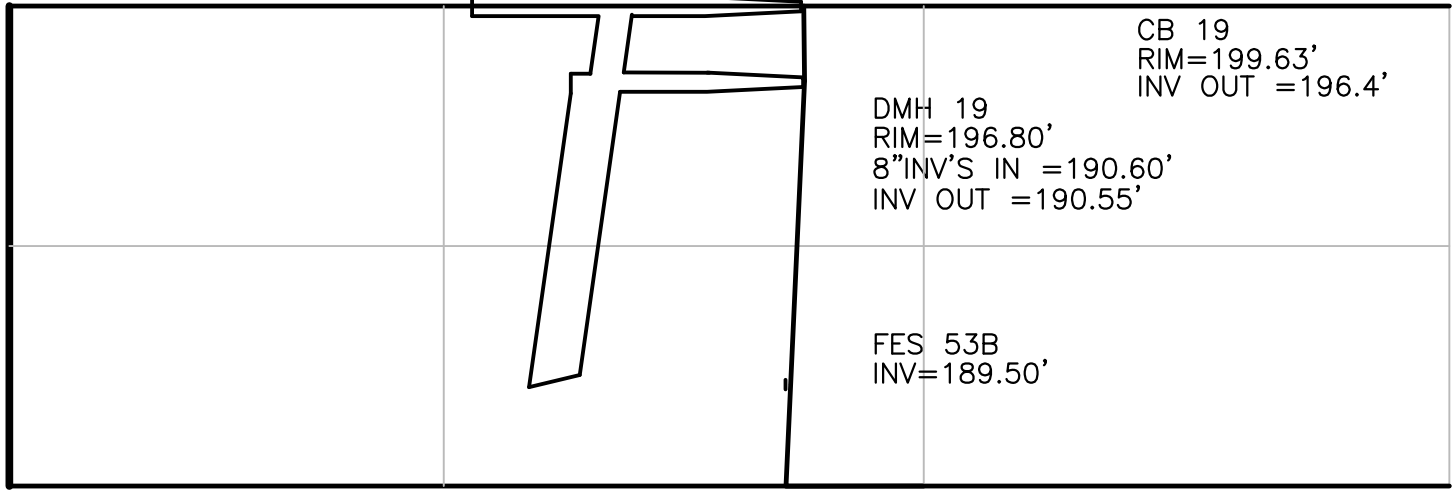
TELEPHONE NO. (978) 663-5410  
E-MAIL: DW@DWNC11@AOL.COM  
*Professional Engineers & Land Surveyors*



LOT 5  
NOT TO SCALE

CB 5  
RIM=188.93'  
INV OUT =185.8'

FES 43D  
INV=184.73'



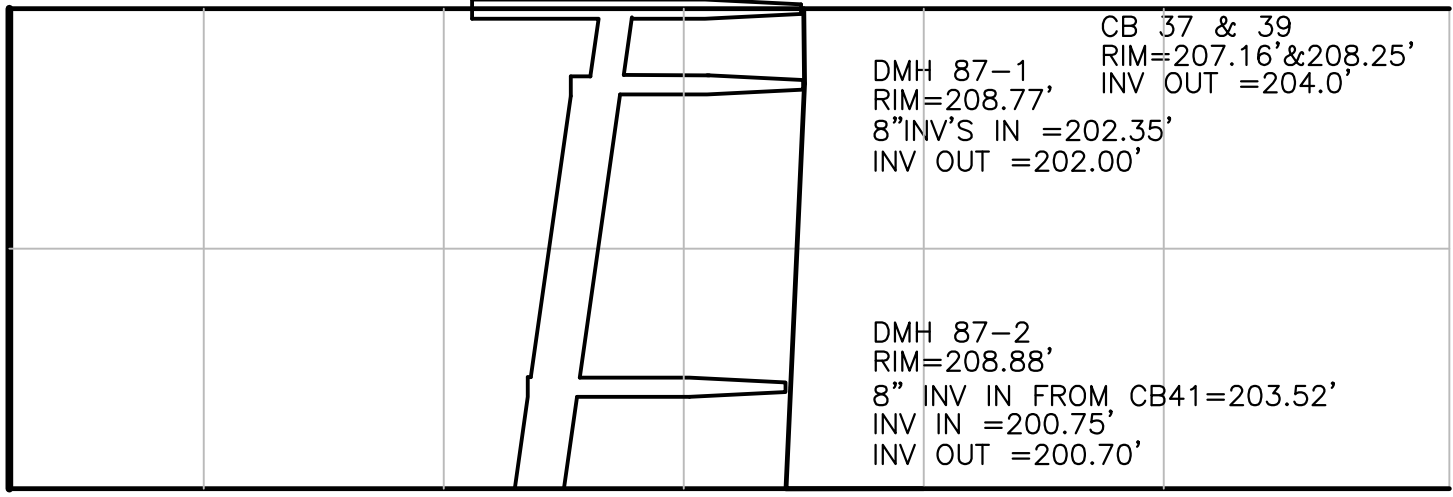
LOT 17-19  
NOT TO SCALE

CB 17  
RIM=196.04'  
INV OUT =192.14'

CB 19  
RIM=199.63'  
INV OUT =196.4'

DMH 19  
RIM=196.80'  
8" INV'S IN =190.60'  
INV OUT =190.55'

FES 53B  
INV=189.50'

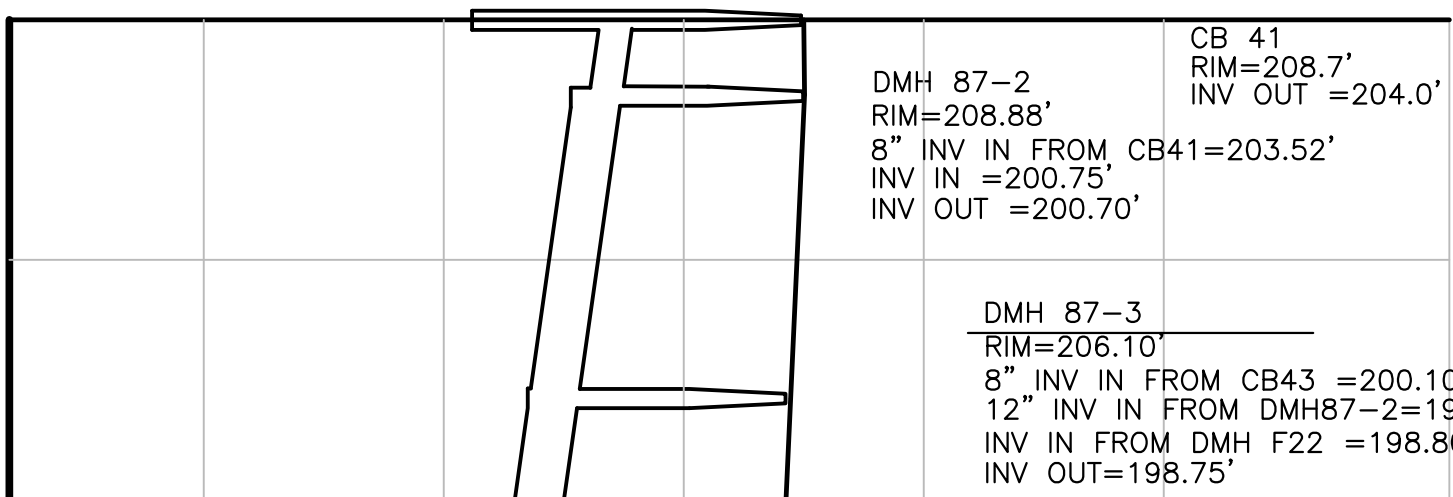


LOT 37-39  
NOT TO SCALE

CB 37 & 39  
RIM=207.16' & 208.25'  
INV OUT =204.0'

DMH 87-1  
RIM=208.77'  
8" INV'S IN =202.35'  
INV OUT =202.00'

DMH 87-2  
RIM=208.88'  
8" INV IN FROM CB41=203.52'  
INV IN =200.75'  
INV OUT =200.70'

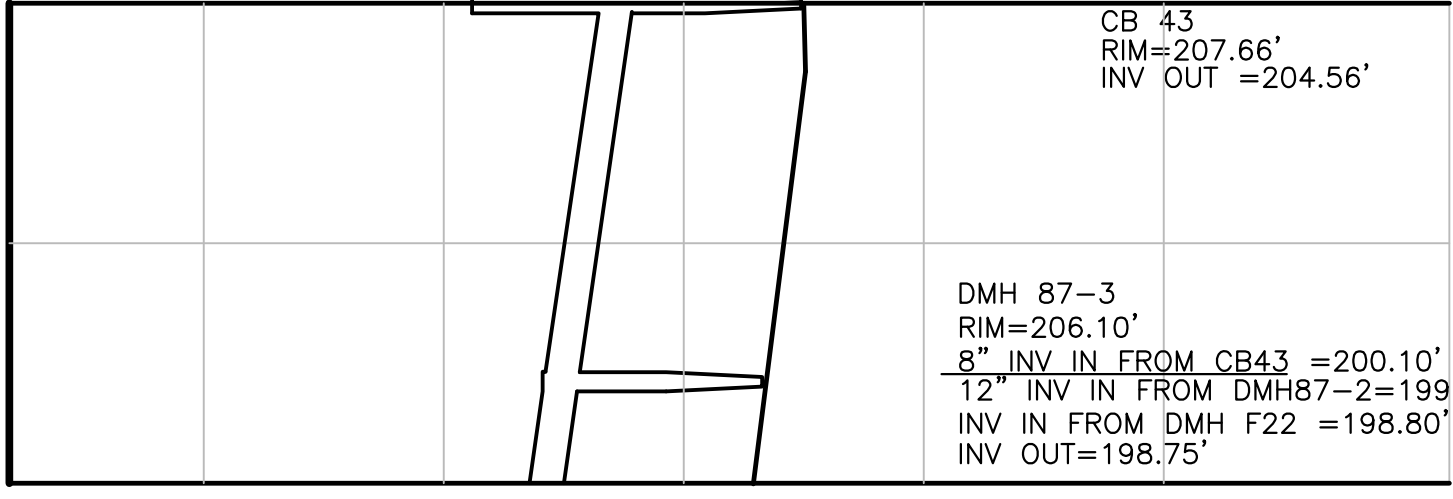


LOT 41  
NOT TO SCALE

CB 41  
RIM=208.7'  
INV OUT =204.0'

DMH 87-2  
RIM=208.88'  
8" INV IN FROM CB41=203.52'  
INV IN =200.75'  
INV OUT =200.70'

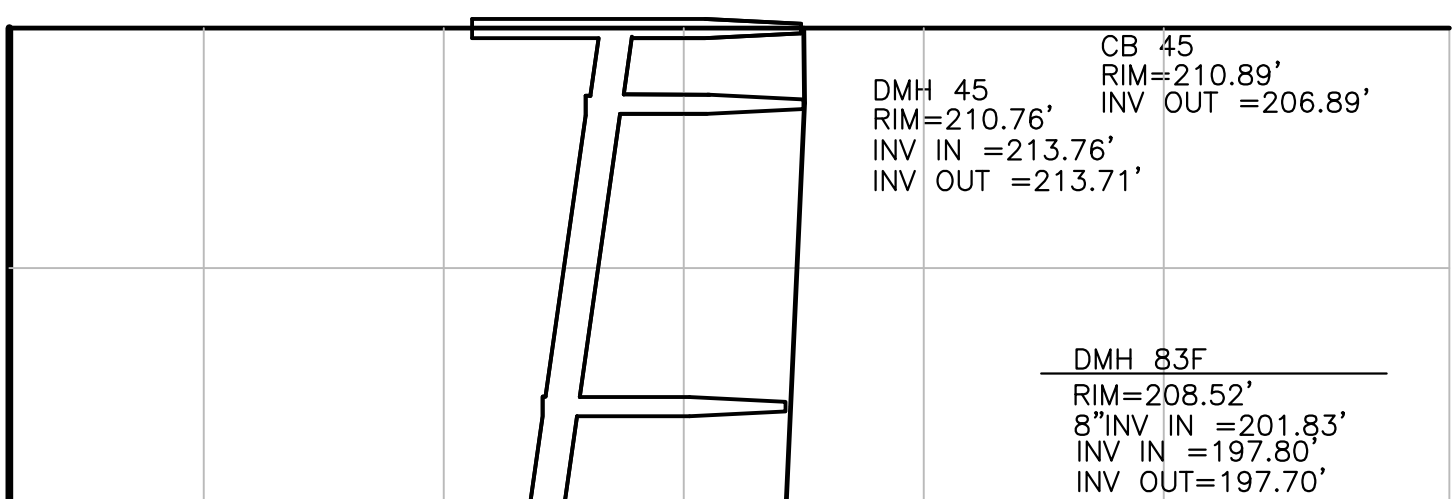
DMH 87-3  
RIM=206.10'  
8" INV IN FROM CB43 =200.10'  
12" INV IN FROM DMH87-2=199.70'  
INV IN FROM DMH F22 =198.80'  
INV OUT=198.75'



LOT 43  
NOT TO SCALE

CB 43  
RIM=207.66'  
INV OUT =204.56'

DMH 87-3  
RIM=206.10'  
8" INV IN FROM CB43 =200.10'  
12" INV IN FROM DMH87-2=199.70'  
INV IN FROM DMH F22 =198.80'  
INV OUT=198.75'

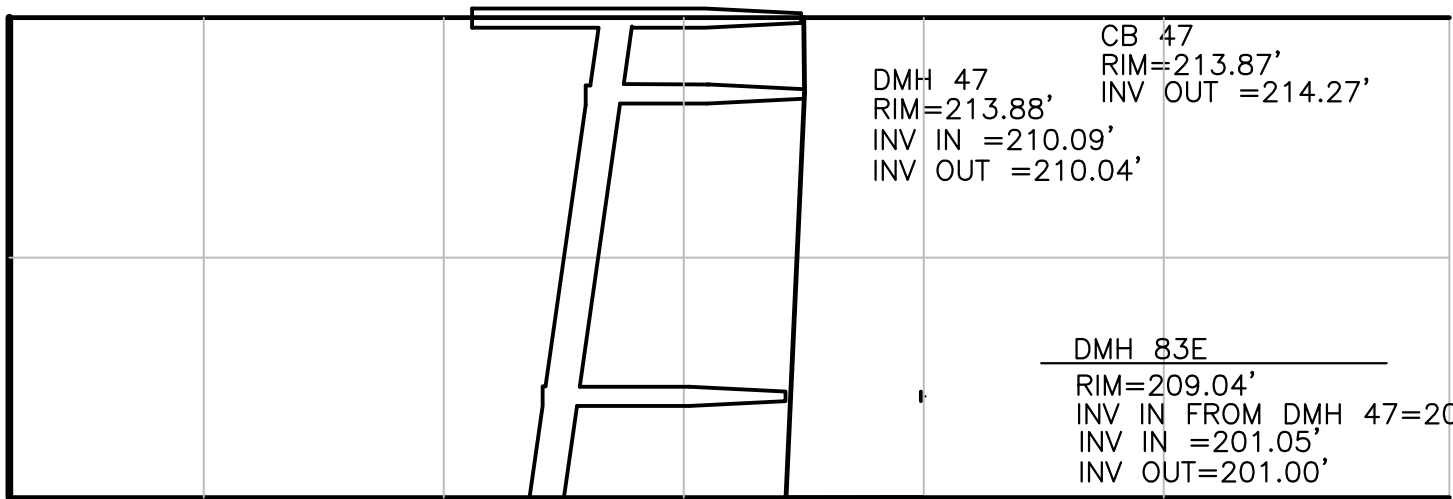


LOT 45  
NOT TO SCALE

CB 45  
RIM=210.89'  
INV OUT =206.89'

DMH 45  
RIM=210.76'  
INV IN =213.76'  
INV OUT =213.71'

DMH 83F  
RIM=208.52'  
8" INV IN =201.83'  
INV IN =197.80'  
INV OUT=197.70'

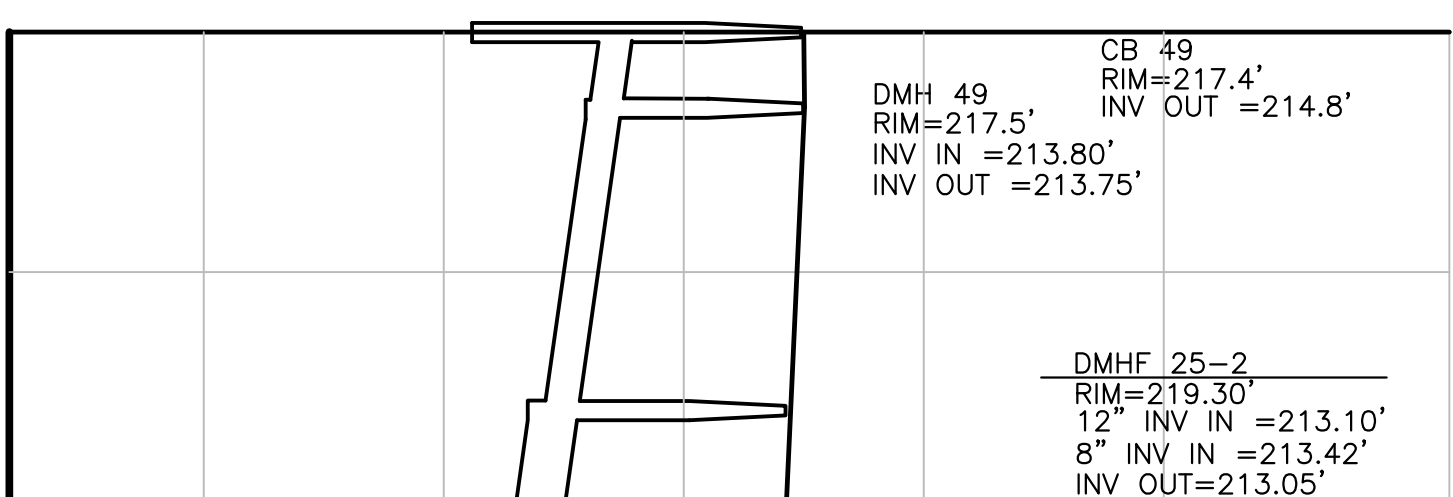


LOT 47  
NOT TO SCALE

CB 47  
RIM=213.87'  
INV OUT =214.27'

DMH 47  
RIM=213.88'  
INV IN =210.09'  
INV OUT =210.04'

DMH 83E  
RIM=209.04'  
INV IN FROM DMH 47=203.34'  
INV IN =201.05'  
INV OUT=201.00'




LOT 49  
NOT TO SCALE

CB 49  
RIM=217.4'  
INV OUT =214.8'

DMH 49  
RIM=217.5'  
INV IN =213.80'  
INV OUT =213.75'

DMHF 25-2  
RIM=219.30'  
12" INV IN =213.10'  
8" INV IN =213.42'  
INV OUT=213.05'



OWNER/APPLICANT  
BEDFORD WOODS  
204 ANDOVER ROAD  
BILLERICA, MA 01821

SUMNER FARMS  
AS BUILT PLAN  
FIELDSTONE/HEMLOCK LANE  
BILLERICA, MA

DRAINAGE PROFILES - DRIVEWAYS  
SCALE: 1"=40'  
NOVEMBER 7, 2023

Dresser, Williams & Way, Inc.  
572 BOSTON RD. - UNIT 5 BILLERICA, MA  
TELEPHONE NO. (978) 683-5410  
E-MAIL: DWAINC11@RHDO.COM

2/25/25 REVIEW COMMENTS  
REVISED COMMENTS  
SHEET 23 OF 23