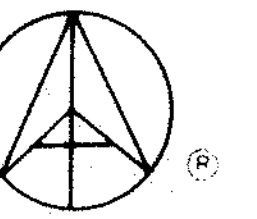
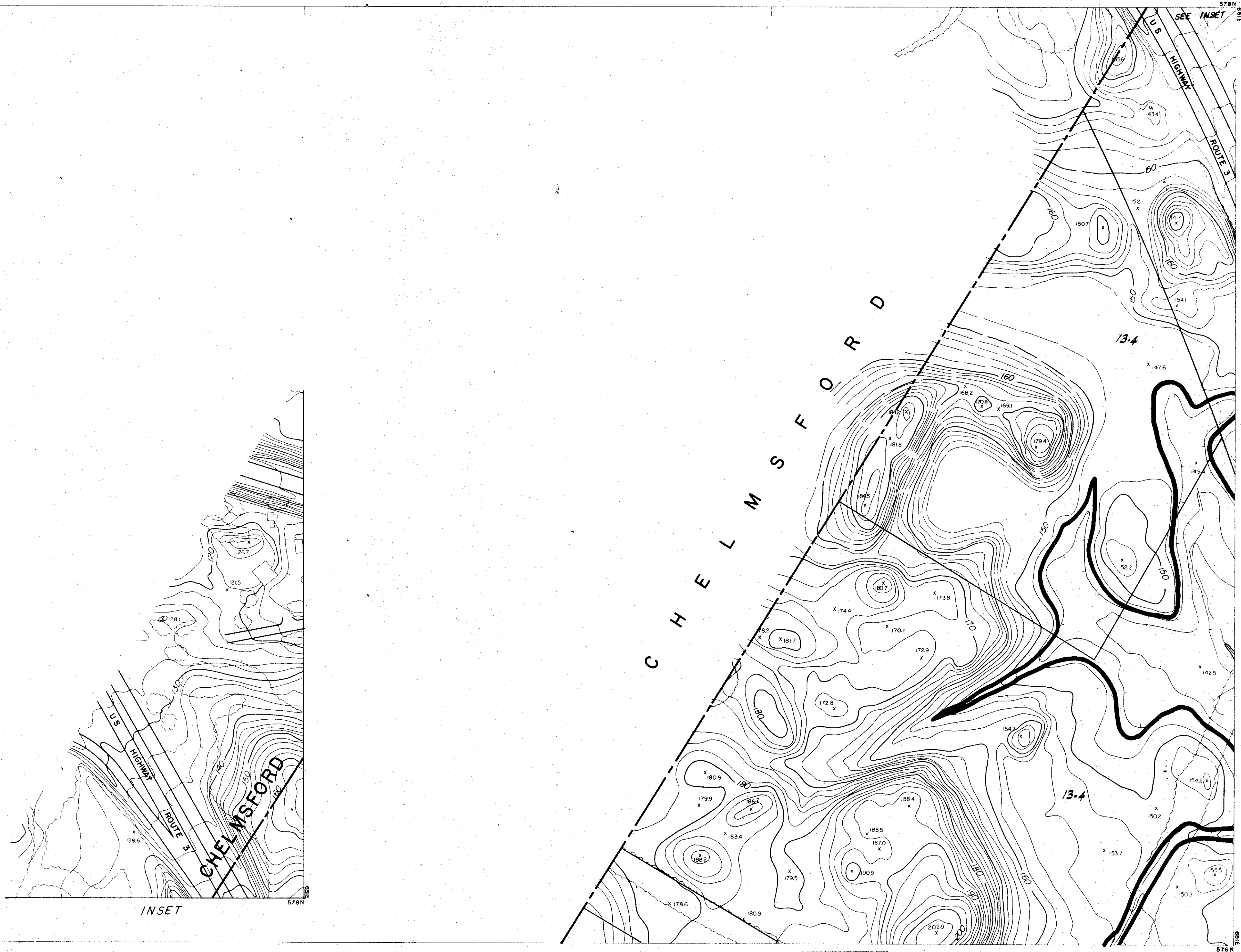



# TOWN OF BILLERICA, MASSACHUSETTS

648E 578N



	16
5	17
6	18

PREPARED FROM PHOTOGRAPHY DATED MAY 11, 1971  
 CAMERA: WILD RC-8 FOCAL LENGTH 152.58 MM.  
 AVERAGE FLIGHT ALTITUDE 3400 FEET A.S.L.  
 HORIZONTAL AND VERTICAL DATUM IS M.G.S. & U.S.G.S.



**LEGEND**

FLOOD PLAIN LIMIT (Outside Edge of Line)

LOT LINES

TAX MAP NO. - LOT NO.

PREPARED BY  
**GREEN ENGINEERING AFFILIATES, INC.**  
 BOSTON, MASS

648E 576N

648E 576N