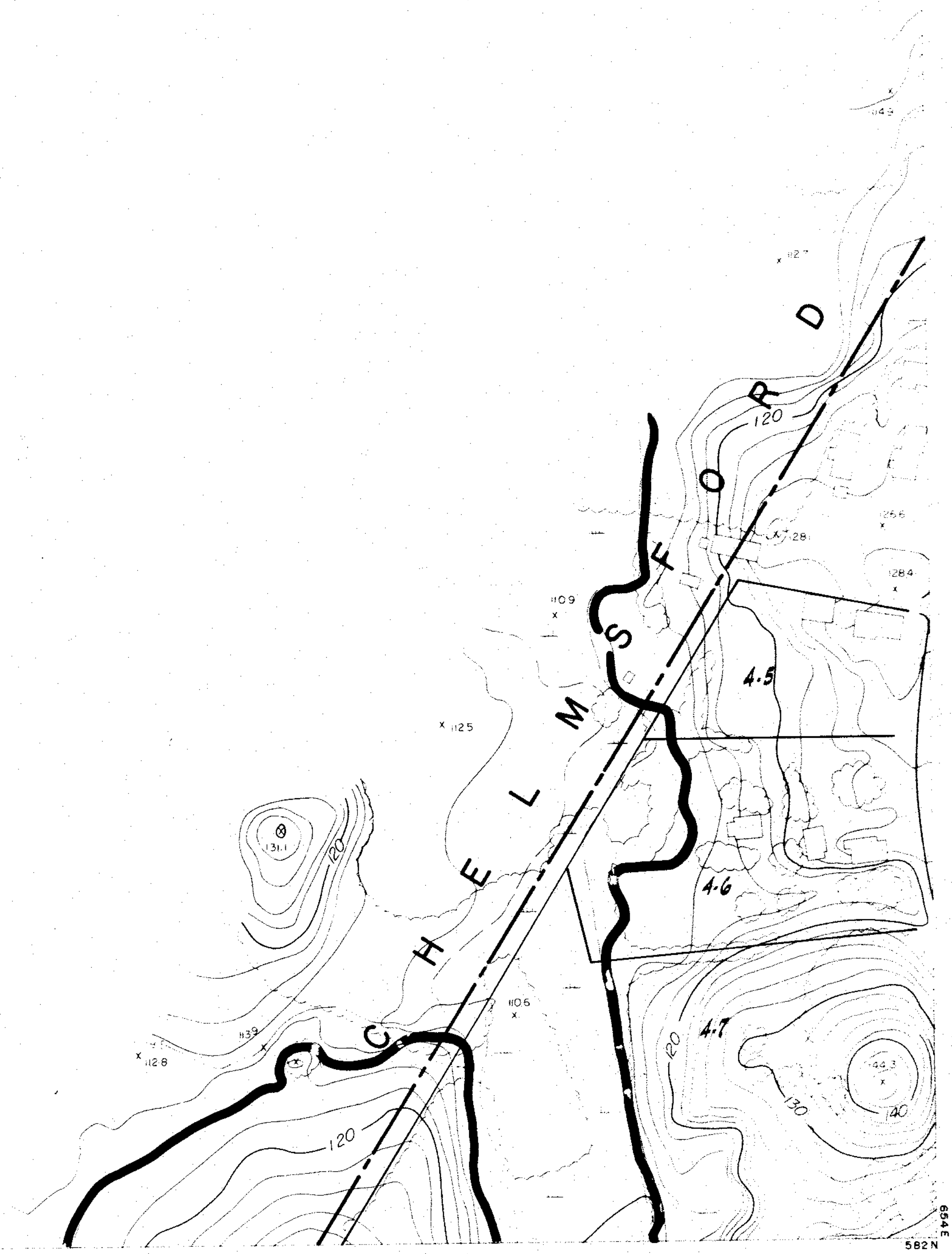



TOWN OF BILLERICA, MASSACHUSETTS

651E 584N

584N 654E




	30
14	31
15	32


651E 582N


654E 582N


PREPARED FROM PHOTOGRAPHY DATED MAY 11, 1971
CAMERA: WILD RC-8 FOCAL LENGTH 152.58 MM.
AVERAGE FLIGHT ALTITUDE 3400 FEET A.S.L.
HORIZONTAL AND VERTICAL DATUM IS M.G.S. & U.S.G.S.



LEGEND

 FLOOD PLAIN LIMIT
(Outside Edge of Line)

 LOT LINES

 TAX MAP NO. - LOT NO.

PREPARED BY
GREEN ENGINEERING AFFILIATES, INC.
BOSTON, MASS.