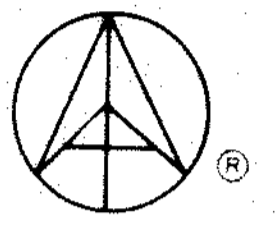
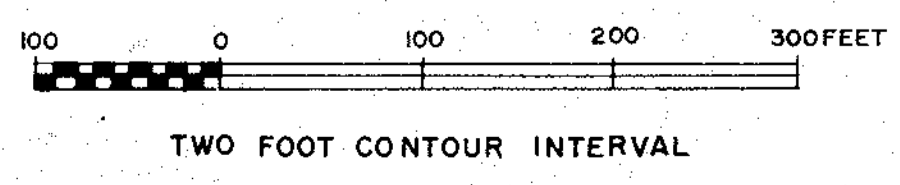


TOWN OF BILLERICA, MASSACHUSETTS





4	10	22
	11	23
	12	24


PREPARED FROM PHOTOGRAPHY DATED MAY 11, 1971
 CAMERA: WILD RC-8 FOCAL LENGTH 152.50 MM.
 AVERAGE FLIGHT ALTITUDE 3400 FEET A.S.L.
 HORIZONTAL AND VERTICAL DATUM IS M.G.S. & U.S.G.S.



LEGEND

 FLOOD PLAIN LIMIT (Outside Edge of Line)

 LOT LINES

 TAX MAP NO. - LOT NO.

PREPARED BY
GREEN ENGINEERING AFFILIATES, INC.
 BOSTON MASS.